

- LEGEND**
- AC=AIR CONDITIONING UNIT
 - BOC=BACK OF CURB
 - CAV=CABLE TV
 - CB=CATCH BASIN
 - DW=CONC DRIVEWAY
 - EOP=EDGE OF PAVEMENT
 - EP=ELECTRIC PEDESTAL
 - FH=FIRE HYDRANT
 - ICV=IRRIGATION CONTROL VALVE
 - LP=LIGHT POLE
 - PO=PORCH
 - PP=POWER POLE
 - RCP=REINFORCED CONC PIPE
 - R/W=RIGHT OF WAY
 - SCO=CLEANOUT
 - SW=SIDEWALK
 - TF=TRANSFORMER
 - TP=TELEPHONE PEDESTAL
 - WM=WATER METER
 - WV=WATER VALVE
 - ⊙ EIP=EXISTING IRON PIPE
 - ⊙ IRON PIPE SET
 - ⊙ EIR=EXISTING IRON ROD



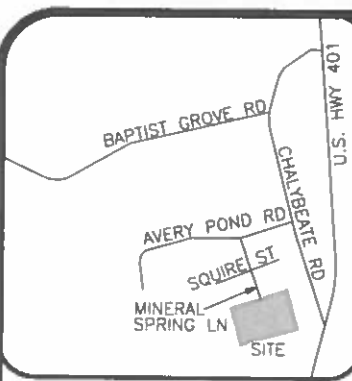
THIS SURVEY IS OF AN EXISTING PARCEL OR PARCELS OF LAND AND DOES NOT CREATE A NEW STREET OR CHANGE AN EXISTING STREET.

Shawn T. Rumberger 9-25-2020
 SHAWN T. RUMBERGER, PLS L-4909 DATE

THIS MAP IS ONLY INTENDED FOR THE PARTIES AND PURPOSES SHOWN. THIS MAP IS NOT FOR RECORDATION. NO TITLE REPORT PROVIDED. ANY VISIBLE ENCROACHMENTS ARE SHOWN HEREON.

SETBACKS

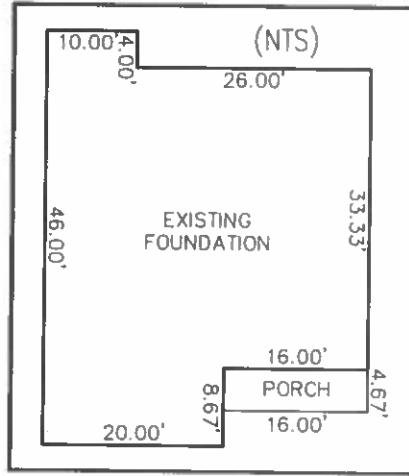
FRONT	35'
SIDE	10'
REAR	20'
SIDE STREET	20'



VICINITY MAP (NTS)


GENERAL NOTES:

1. ALL DISTANCES ARE HORIZONTAL GROUND DISTANCES IN U.S. SURVEY FEET UNLESS OTHERWISE NOTED.
2. AREAS SHOWN HEREON WERE COMPUTED USING THE COORDINATE METHOD.
3. LINES NOT SURVEYED ARE SHOWN AS DASHED LINES FROM INFORMATION REFERENCED ON THE FACE OF THIS SURVEY.
4. PROPERTY MAY BE SUBJECT TO ANY/ALL EASEMENTS AND RESTRICTIONS OF RECORD. THIS SURVEY IS A CORRECT REPRESENTATION OF THE LAND PLATTED AND OR DEEDED AND HAS BEEN PREPARED IN CONFORMITY WITH NORTH CAROLINA STANDARDS, G.S. 47-30, AND REQUIREMENTS OF LAW, BUT WITHOUT A FULL TITLE REPORT. A NORTH CAROLINA LICENSED ATTORNEY-AT-LAW SHOULD BE CONSULTED REGARDING CORRECT OWNERSHIP, WIDTH AND LOCATION OF EASEMENTS, AND OTHER TITLE QUESTIONS REVEALED BY TITLE EXAMINATION.



⊕ INTERSECTION OF AVERY POND DRIVE & DOONBEG DRIVE

TIE LINE
 N 60°18'34" E
 346.20'



CURVE TABLE

CURVE	BEARING	CHORD	RADIUS	ARC
C1	N 43°49'16" E	44.11'	50.00'	45.69'

FOUNDATION SURVEY

PROJECT:	18-003 AVERY POND
DRAWN BY:	AMW/LLL
SCALE:	1"=50'
DATE:	09-22-2020

FOR
LGI HOMES
 DOONBEG DRIVE FUQUAY-VARINA, NC 27526
 LOT 158 AVERY POND SUBDIVISION; PHASE III D
 HECTOR'S CREEK TWP., HARNETT CO., NC
 P.B. 2019, PGS. 417-419

ECLS GLOBAL, INC.
 U.S. VETERAN-OWNED
 19 N MCKINLEY ST
 COATS, NC 27521
 910.897.3257 ECLSGLOBALINC.COM
 910.897.2329 (FAX) CO#C-4175