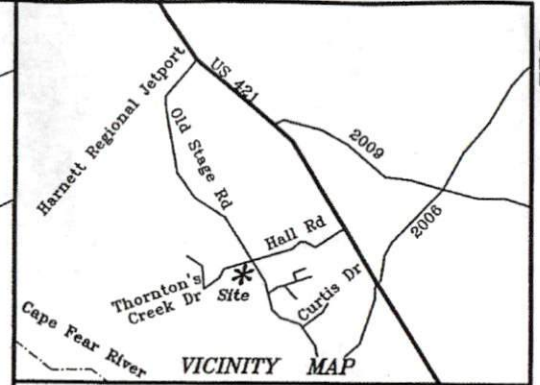
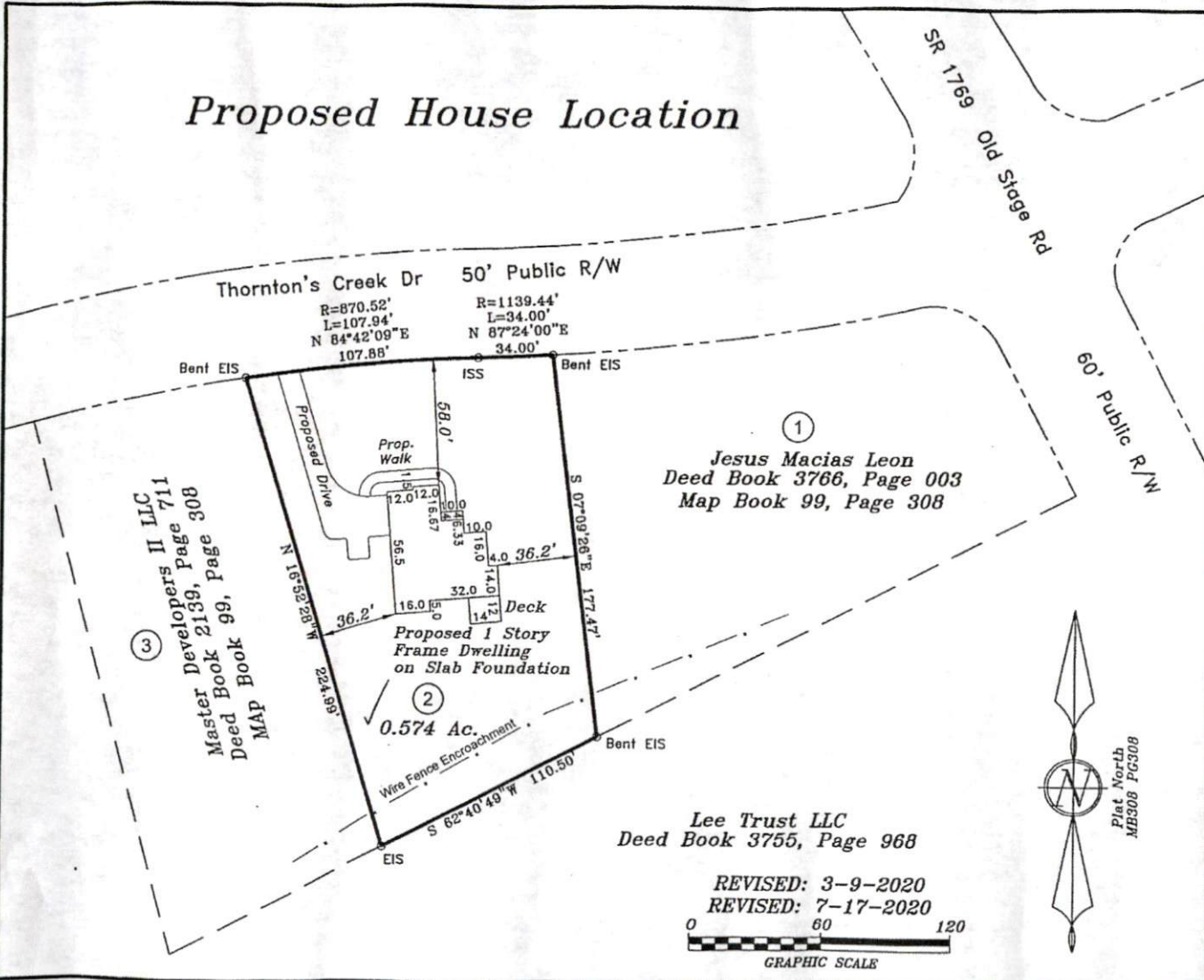


Proposed House Location




61 Thornton's Creek Drive
Thornton's Creek Subdivision
Deed Book 3766, Page 03
PIN: 0566-39-9172.000

Surveyed & Mapped for:
Dale Speicher
6400 Touchstone Drive
Fayetteville, NC 28311
910-574-7264

Grove	Twp.	Harnett County
Scale: 1" = 60'	Date: 01-20-2020	

Surveyed & Mapped By
STANCIL & ASSOCIATES
Professional Land Surveyor, P.A. C-0831
P.O. Box 730, Angier, N.C. 27501
919-639-2133 919-639-2602 (FAX)
stancilsurvey@gmail.com



NOT FOR RECORDATION

TPP

SHG1436A