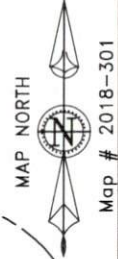
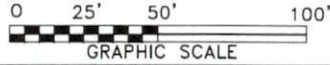


Note:  
 "Finley's Crossing" was formerly recorded as "Centrella Subdivision" Map #2017-353. Lots are Subject to Protective Covenants recorded in Deed Book 3616, Page 87.

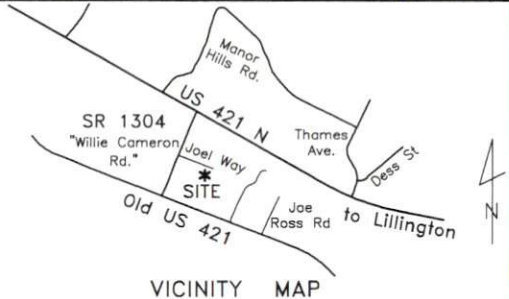
**FEMA FLOOD HAZARD STATEMENT**  
 The subject property shown on this plat is NOT located within the FEMA 1% Annual Chance Flood Hazard Area "Zone A" or "Zone AE" as shown on FIRM Number: 3720064000J Effective date: 10/3/2006

- LEGEND:**
- Subject Lot Boundary Line
  - Adjoining Boundary Line
  - R/W Right-of-Way Line
  - C/L Centerline
  - Easement Line
  - MBS...Minimum Building Setback
  - OHE— OHE...Overhead Electric Line
  - △ CP Calculated Point

Mark Centrella  
 DB 3292, Pg. 894  
 Map #2015-364



Map # 2018-301



VICINITY MAP

~ 78 Joel Way, Lillington ~  
 Lot 3, Finley's Crossing Subd.  
 Map #2018-301

Survey For  
**Signature Home Builders, Inc.**

Upper Little River Twsp., Harnett County  
 Scale: 1" = 50' Date: Feb. 24, 2020

Surveyed & Mapped By  
**STREAMLINE LAND SURVEYING, Inc.**  
 NC FIRM C-1898  
 870 NC 55 W, Coats, N.C. 27521  
 Phone: 910-897-7715

~PRELIMINARY PLOT PLAN~  
 - Not an actual survey -  
 This plan represents proposed improvements to a lot of record. This plan is subject to review and approval by County Planning and Inspections Departments.

NOT FOR RECORDATION

DATA\0640\200222SI.dwg(L3-PlotPlan)