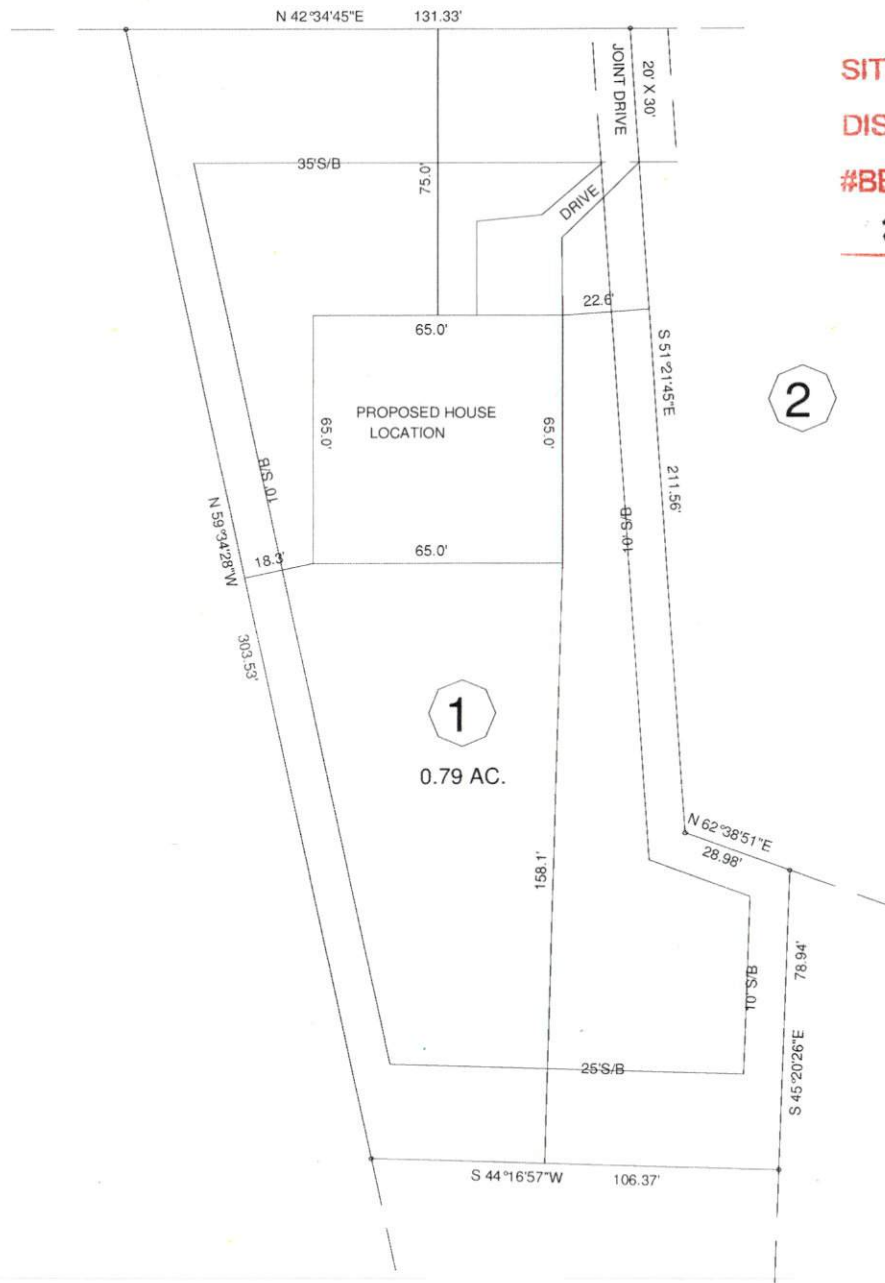


NCSR 1412 CHRISTIAN LIGHT RD. 60'R/W



**SITE PLAN APPROVAL**

DISTRICT RA 30 USE SFD

#BEDROOMS 4

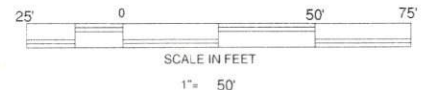
2-300

K.A.G.

ZONING ADMINISTRATOR

MAP NO. 2019-451

2

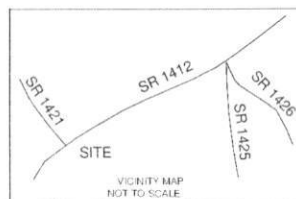


DEED REFERENCE DEED BOOK 3756, PAGE 910

MAP REFERENCE: MAP NO. 2019-451

MINIMUM BUILDING SETBACKS

- FRONT YARD ..... 35'
- REAR YARD ..... 25'
- SIDE YARD ..... 10'
- CORNER LOT SIDE YARD ..... 20'
- MAXIMUM HEIGHT ..... 35'



SURVEY FOR:

**PROPOSED PLOT PLAN - LOT - 1  
PRINCE POINTE S/D**

**BENNETT SURVEYS**

1662 CLARK RD., LILLINGTON, N.C. 27546  
(910) 893-5252

F-1304

TOWNSHIP	HECTORS CREEK	COUNTY	HARNETT
STATE:	NORTH CAROLINA		
DATE:	DECEMBER 31, 2019		
ZONED	WATERSHED DISTRICT	PIE #	050633 0025 06
RA-30	WS-IV	PI #	0633-78-7065.000

SCALE: 1" = 50'	SURVEYED BY:	FIELD BOOK
CHECKED & CLOSURE BY:	DRAWN BY: MRB	DRAWING NO.
		19690