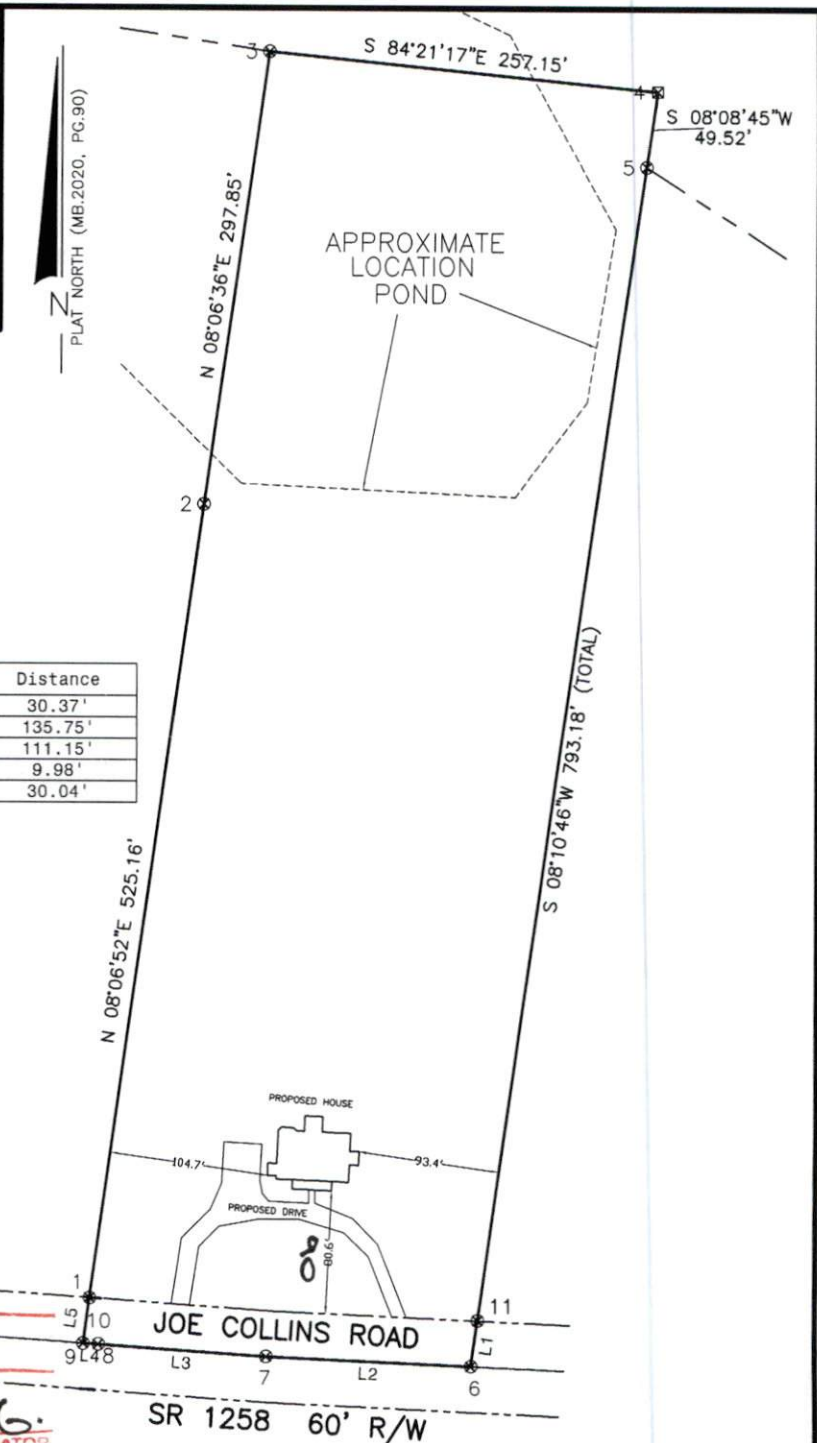
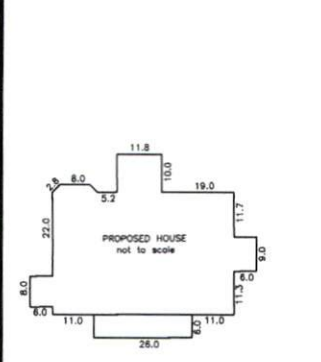


PLAT NORTH (MB.2020, PG.90)

- LEGEND**
- NTS NOT TO SCALE
  - EIP EXISTING IRON PIPE
  - PP POWER POLE
  - W/M WATER METER
  - TB TELEPHONE BOX
  - IPS IRON PIPE SET
  - CP&L TRANSFORMER
  - CATV CABLE TV BOX
  - L POLE LIGHT POLE
  - OHP/L OVERHEAD POWER LINE
  - F.E.S. FLARED END SECTION (PIPE)
  - RCP REINFORCED CONC. PIPE
  - B.O.C. BACK OF CURB
  - F.H. FIRE HYDRANT
  - C/O SEWER CLEAN OUT
  - EIS EXISTING IRON STAKE
  - M.H. MANHOLE
  - ECM EXISTING CONCRETE MONUMENT
  - P.K. PARKER KALON NAIL

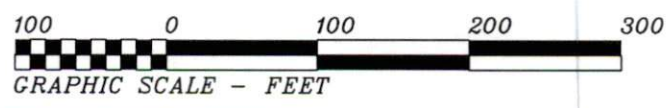
Course	Bearing	Distance
L1	S 08°10'46" W	30.37'
L2	N 87°18'32" W	135.75'
L3	N 85°57'18" W	111.15'
L4	N 85°57'18" W	9.98'
L5	N 08°06'40" E	30.04'



**SITE PLAN APPROVAL**  
 DISTRICT RA30 USE SFD  
 #BEDROOMS 3  
3-19-2011 A.G.  
 ZONING ADMINISTRATOR

SHOWN IS LOT 4 OF  
 JOSHUA M. QUINN S/D.  
 MB.2020, PG.90

AREA = 5.00 ACRES  
 JOE COLLINS ROAD



THIS IS TO CERTIFY THAT THIS MAP WAS PREPARED FROM AN ACTUAL SURVEY OF THE PREMISES, MADE UNDER MY SUPERVISION, AND THAT THERE ARE NOT ANY ENCROACHMENTS, EXCEPT AS NOTED TO THE BEST OF MY KNOWLEDGE. THAT THE RATIO OF PRECISION AS CALCULATED BY LATITUDES AND DEPARTURES IS 1:10,000. THIS MAP WAS PREPARED FOR TITLE COMPANY USE AND IS NOT INTENDED FOR RECORDATION OR CONVEYANCES WITHOUT WRITTEN AUTHORIZATION OF THE SURVEYOR AND OTHER APPROPRIATE OFFICIALS.

PROFESSIONAL LAND SURVEYOR  
 L-3247

PRELIMINARY PLAT  
 NOT FOR RECORDATION

PRELIMINARY PLOT PLAN FOR:  
**DAVID CARROLL**

UPPER LITTLE RIVER TWSP., HARNETT CO., NC.  
 SCALE 1" = 100' MARCH 18, 2020

**MAULDIN - WATKINS SURVEYING, P.A.**  
 P.O. BOX 444 / 1301 W. BROAD ST.  
 FUQUAY VARINA, NORTH CAROLINA 27526  
 (919) 552-9326

4678-4