



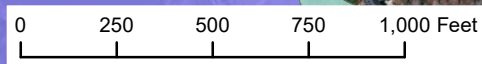
 Keith\_Hills\_Parcel ~ 0.56 acre

**Flood Zone**

-  A
-  AE
-  X
-  X500



Source: Esri, DigitalGlobe, GeoEye, Earthstar Geographics, CNES/Airbus DS, USDA, USGS, AeroGRID, IGN, and the GIS User Community



P.O. Box 244  
Bunnlevel, NC 28323

Project Name: Lot #93 Keith Hills Road  
 Location: Lillington, Harnett County, NC  
 Parcel No: 0579-29-6086.000  
 NC Flood Risk Information System



**Figure: 6**  
 1 inch = 500 feet  
 29 July 2019