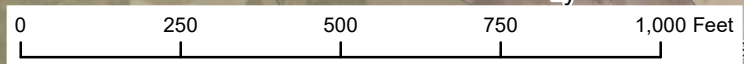




LnB - Lillington very gravelly sandy loam, 2 to 8 percent slopes



 Keith_Hills_Parcel ~ 0.56 acre
 NC OneMap Hyd. Data

Source: Esri, DigitalGlobe, GeoEye, USDA, USGS, AeroGRID, IGN, and the GIS User Community



Project Name: Lot #93 Keith Hills Road
 Location: Lillington, Harnett County, NC
 Parcel No: 0579-29-6086.000
 NRCS Soil Survey Geographic (SSURGO)



Figure: 4
 1 inch = 300 feet
 29 July 2019