

**DEED REFERENCE:**

Deed Book 1209, Page 46  
Map # 2019-172

**ZONED: RA-30**






**MINIMUM SETBACK REQUIREMENT**

Front -----35'  
Side-----10'  
Rear-----25'

**LEGEND:**

FIP.....Found Iron Pipe  
CP .....Computed Point  
\* .....Control Corner  
FRB.....Found Rebar

**LINE LEGEND:**

Subject Tract Surveyed   
Lines Not Surveyed   
Setback Line   
Surveyed Lines, R/W or Tie Line   
Not to Scale 

**FOUNDATION SURVEY FOR:**

**FOUR W'S, INC.**

P.O. Box 1254, Dunn NC 28335

**PLANTERS GLENSUBDIVISION  
PHASE 2, LOT 43**


BLACK RIVER TWP HARNETT CO NC

**JULY 27, 2019**



1" = 30'

PIN: 0662-89-0174.000 PID: 040673 0125 76



*J. Scott Walker*  
*July 27, 2019*

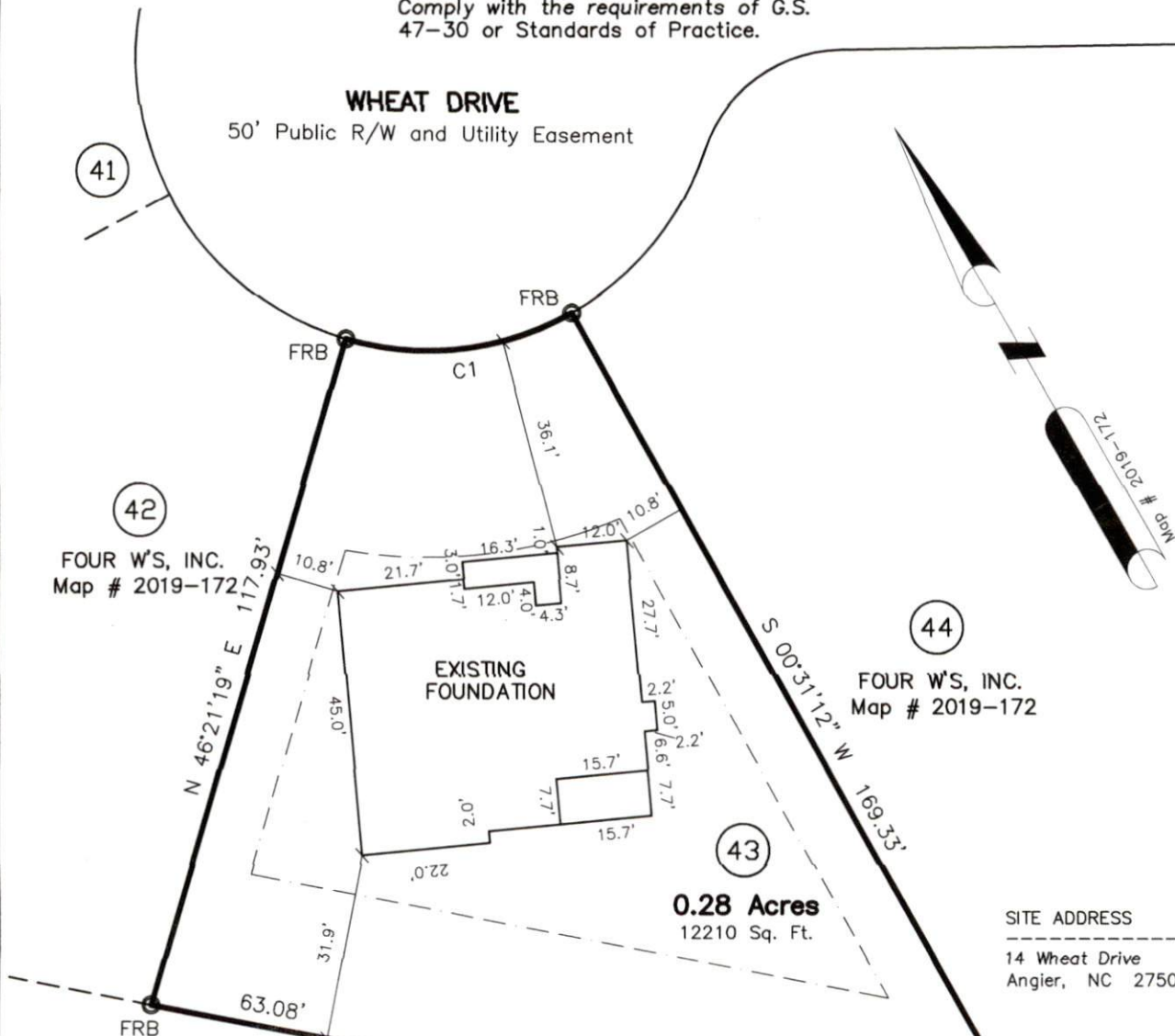
SURVEY BY:

**J. SCOTT WALKER, PLS**

835 ABATTOIR RD, COATS NC 27521

(910) 897-5753

This Map is to show the Location of the Foundation Only and may Not Comply with the requirements of G.S. 47-30 or Standards of Practice.



42  
FOUR W'S, INC.  
Map # 2019-172

44  
FOUR W'S, INC.  
Map # 2019-172

43  
**0.28 Acres**  
12210 Sq. Ft.

SITE ADDRESS

14 Wheat Drive  
Angier, NC 27501