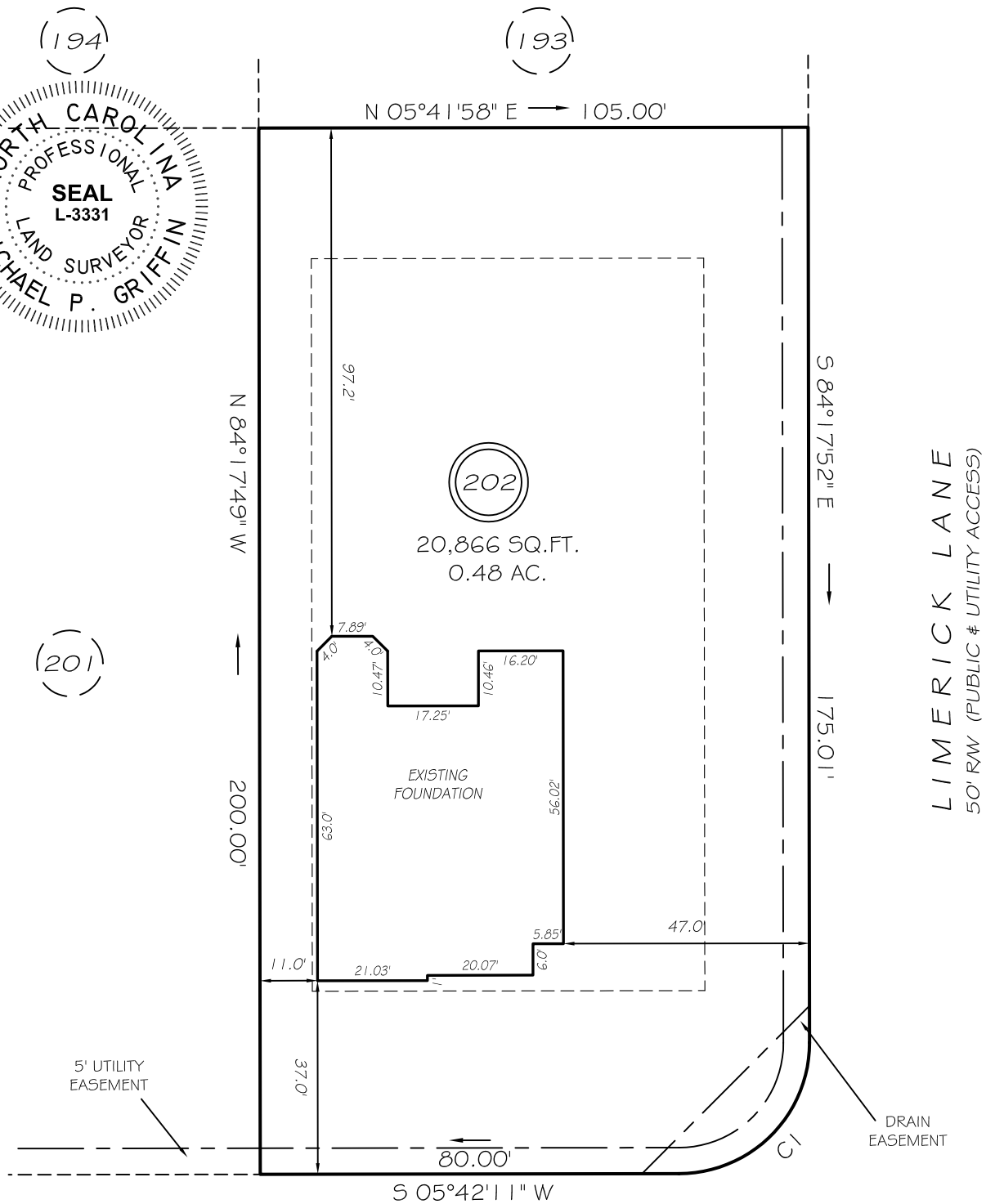



I, MICHAEL P. GRIFFIN, certify that under my direction and supervision this map was drawn from an actual field survey; that the error of closure of the survey as calculated by coordinates is 1: 10,000+; that the area shown hereon was calculated by coordinates.

Witness my hand and seal this 24TH day of OCTOBER 2019.

BK 2017 PG 392-393
HARNETT CO. REGISTRY



HOPELAND DRIVE
50' RAW (PUBLIC # UTILITY ACCESS)

SETBACKS


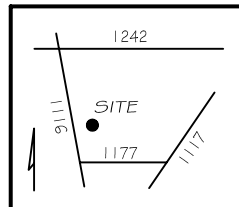
FRONT 35'
REAR 25'
SIDE 10'

CI R=25.00' L=39.27' N39°17'49"W 35.36'

THIS PROPERTY IS NOT LOCATED
IN THE 100 YEAR FLOOD ZONE.

LEGEND

- | | | | |
|-----|---------------------|-----|--------------------|
| EIP | EXISTING IRON PIPE | FES | FLARED END SECTION |
| IPS | IRON PIPE SET | WM | WATER METER |
| R/W | RIGHT OF WAY | CO | CLEAN OUT |
| N/F | NOW OR FORMERLY | FH | FIRE HYDRANT |
| EIS | EXISTING IRON STAKE | CB | CATCH BASIN |



GRIFFIN LAND SURVEYING, INC.

P. O. BOX 148
FUQUAY-VARINA, NC 27526
(919) - 567-1963

FOUNDATION SURVEY
FOR
H & H HOMES

OAKMONT
LOT 202

HOPELAND DRIVE
NORTH CAROLINA
HARNETT COUNTY BARBECUE TOWNSHIP

DRAWN BY KDF

DATE 10/24/19

CHECKED BY MPG

SCALE 1" = 30'