Curve Table				
Curve #	Length	Radius	Direction	Chord
C12	29.64	325.00	S75°45'36"E	29.63

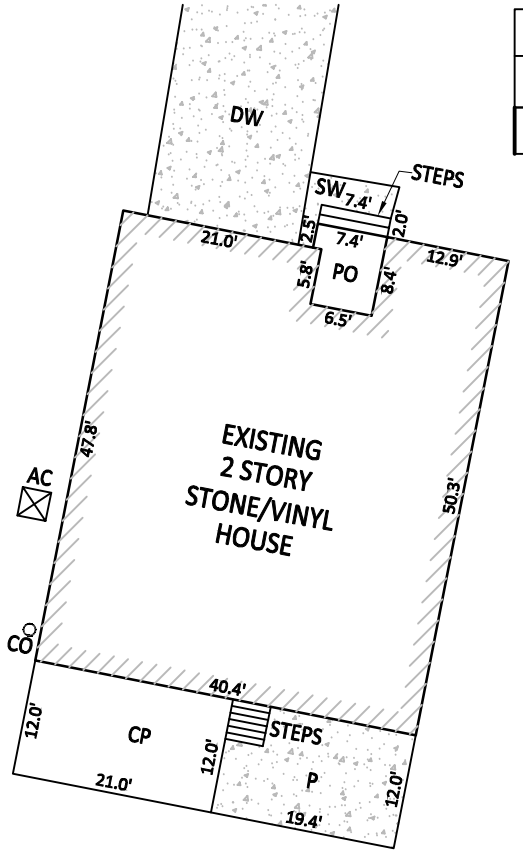

INSET SCALE: 1" =20'

NOTES:

1. THIS SURVEY WAS PREPARED BY BATEMAN CIVIL SURVEY CO., UNDER THE SUPERVISION OF STEVEN P. CARSON, PLS.
2. THIS PLAN HAS BEEN PREPARED FOR LAYOUT AND PERMITTING PURPOSES ONLY.
3. PROPERTY LINES SHOWN WERE TAKEN FROM EXISTING FIELD EVIDENCE, EXISTING DEEDS AND/OR PLATS OF PUBLIC RECORD, AND INFORMATION SUPPLIED TO THE SURVEYOR BY THE CLIENT
4. ALL DISTANCES ARE HORIZONTAL GROUND DISTANCES AND ALL BEARINGS ARE NORTH CAROLINA STATE PLANE COORDINATE SYSTEM UNLESS OTHERWISE SHOWN.
5. THIS MAP IS NOT FOR RECORDATION AND SHOULD BE REVIEWED BY A LOCAL GOVERNMENT AGENCY FOR COMPLIANCE WITH ANY APPLICABLE LAND DEVELOPMENT REGULATIONS.
6. THE BASIS OF NORTH AND ALL EASEMENTS, RIGHTS-OF-WAYS, BUFFERS, SETBACKS AND ADJOINERS, ETC. REFERENCED IN TITLE BLOCK.
7. NO INVESTIGATION INTO THE EXISTENCE OF JURISDICTIONAL WETLANDS OR RIPARIAN BUFFERS PERFORMED BY THIS FIRM.
8. SURVEYOR HAS MADE NO INVESTIGATION OR INDEPENDENT SEARCH FOR EASEMENTS OF RECORD, ENCUMBRANCES, RESTRICTIVE COVENANTS, OWNERSHIP TITLE EVIDENCE OR ANY OTHER FACTS THAT AN ACCURATE AND CURRENT TITLE SEARCH MAY DISCLOSE.
9. THE PROPERTY LIES IN ZONE 'X' PER NATIONAL FLOOD INSURANCE PROGRAM F.I.R.M. MAP #3720064400J, DATED OCTOBER 3, 2006.
10. ZONING IS : RA-30
11. PROPERTY OWNER: KB HOME RALEIGH- DURHAM INC.
    4506 S. MIAMI BLVD. #100
    DURHAM, NC. 27703

BUILDING SETBACKS
FRONT - 35'
REAR - 20'
SIDE - 10'
SIDE CORNER - 20'
MAX HEIGHT 35'

MAX. IMPERVIOUS PER LOT: 5,910 SF

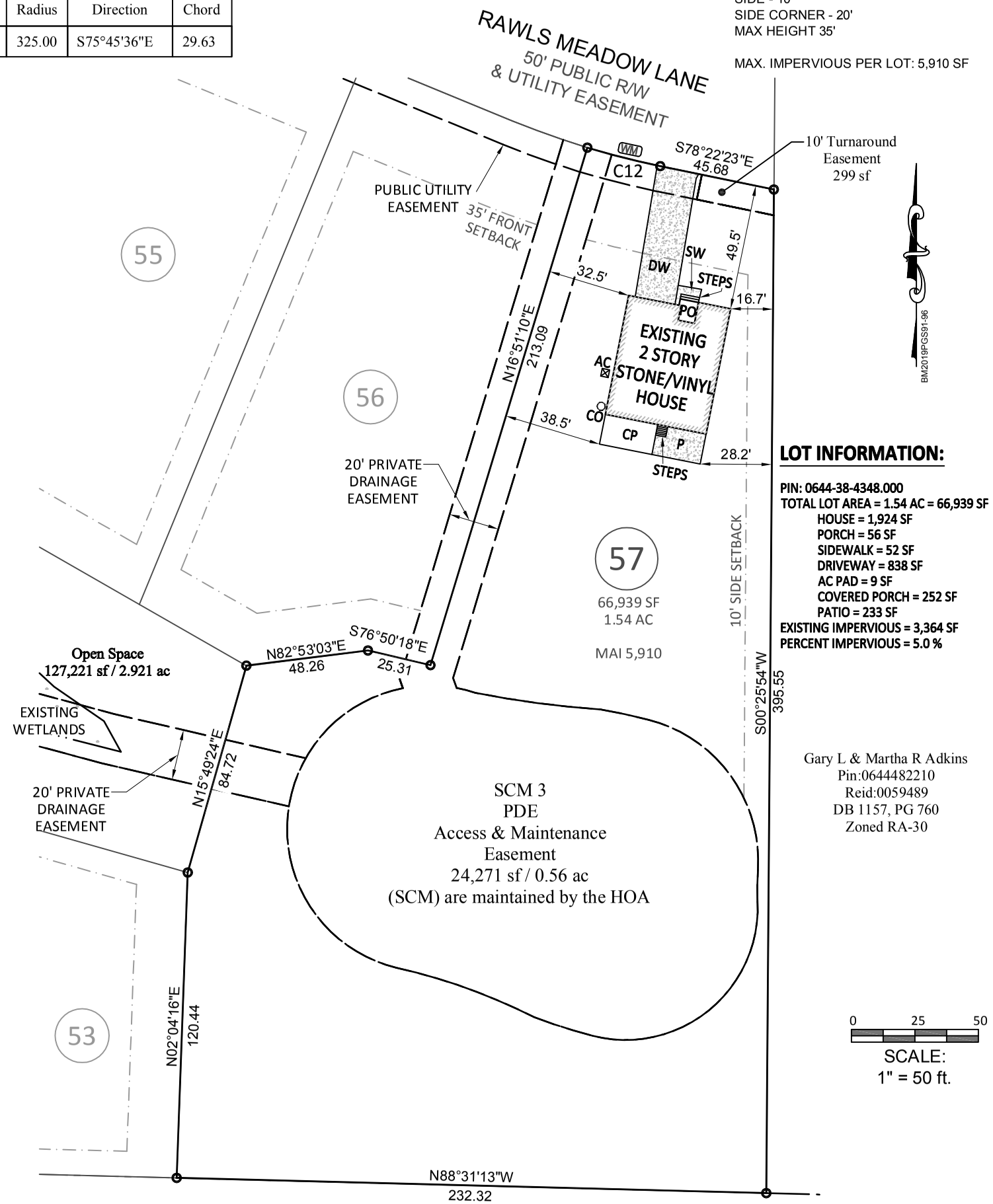

Gary L & Martha R Adkins
Pin:0644482210
Reid:0059489
DB 1157, PG 760
Zoned RA-30

0 25 50
SCALE:
1" = 50 ft.

LOT INFORMATION:

PIN: 0644-38-4348.000
TOTAL LOT AREA = 1.54 AC = 66,939 SF
HOUSE = 1,924 SF
PORCH = 56 SF
SIDEWALK = 52 SF
DRIVEWAY = 838 SF
AC PAD = 9 SF
COVERED PORCH = 252 SF
PATIO = 233 SF
EXISTING IMPERVIOUS = 3,364 SF
PERCENT IMPERVIOUS = 5.0 %

Bateman Civil Survey Company
Engineers • Surveyors • Planners
2524 Reliance Avenue, Apex, NC 27539 Ph: 919.577.1080 Fax: 919.577.1081
www.batemancivilsurvey.com info@batemancivilsurvey.com
NCBELS Firm No. C-2378

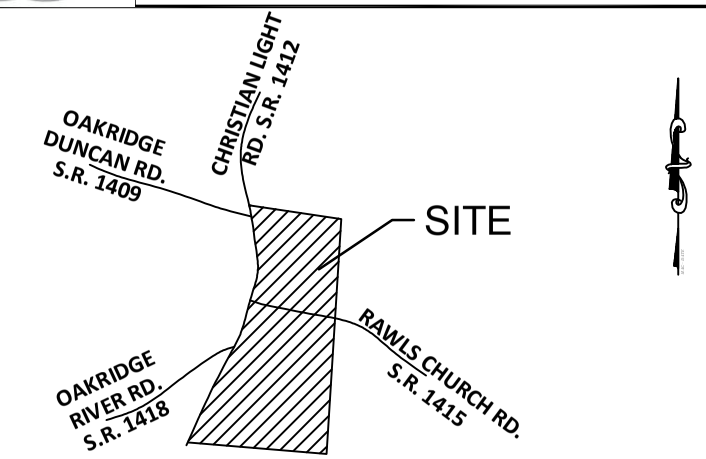

VICINITY MAP
(Not to Scale)

LEGEND

PO = PORCH
CP = COVERED PATIO
SW = SIDEWALK
DW = CONC DRIVEWAY
SP = SCREENED PORCH
P = CONCRETE PATIO
⊗ = COMPUTED POINT
O = IRON PIPE FOUND
◉ = IRON PIPE SET
● = DRILL HOLE FOUND
WM = WATER METER
CO = CLEAN OUT
AC = AIR CONDITIONER
© = CABLE BOX
Ⓢ = SEWER MANOLE
☐ = TELEPHONE PEDESTAL
CB = CATCH BASIN
G = GAS METER
E = ELECTRIC METER
YI = YARD INLET

I, STEVEN P. CARSON, CERTIFY THAT THIS PLAT WAS DRAWN UNDER MY DIRECT SUPERVISION FROM A SURVEY MADE UNDER MY SUPERVISION (PLAT BOOK REFERENCED IN TITLE BLOCK); THAT THE BOUNDARIES NOT SURVEYED ARE CLEARLY INDICATED AS DRAWN FROM INFORMATION LISTED UNDER REFERENCES; THAT THE RATIO OF PRECISION AS CALCULATED IS 1:10,000+; AND THAT THIS MAP MEETS THE REQUIREMENTS OF THE STANDARD OF PRACTICE FOR LAND SURVEYING IN NORTH CAROLINA. L-4752
DATED:

NORTH CAROLINA PROFESSIONAL SEAL L-4752 LAND SURVEYOR STEVEN P. CARSON

1/2/20

This map is of an existing parcel of land and is only intended for the parties and purposes shown. This map not for recordation. No title report provided.

FINAL SURVEY

FOR

KB HOMES

MASON POINTE - PHASE 1B - LOT 57

186 RAWLS MEADOW LANE, FUQUAY-VARINA, NC
HECTORS CREEK TOWNSHIP, HARNETT COUNTY

DATE: 1/2/20 DRAWN BY: BMN CHECKED BY: SPC

REFERENCE: BK 2019, PGS.: 91-96 BCS# 180102 SCALE: 1" = 50'

P:\2018 Projects\180102 Mason Pointe ALTA - KB\MLS\dwg\180102 Mason Pointe - MLS.dwg, 1/3/2020 12:12:56 PM, bnelson