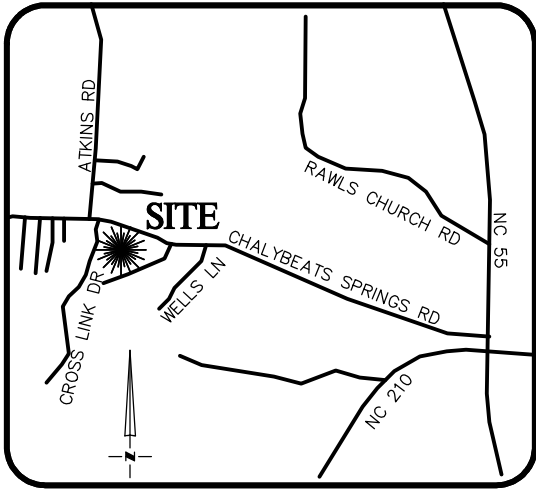


THIS IS TO CERTIFY THAT ON THE 16th DAY OF SEPTEMBER 2019 AN ACTUAL SURVEY WAS DONE UNDER MY SUPERVISION OF THE PROPERTY SHOWN HERON, THIS MAP IS NOT INTENDED TO MEET GS 47-30 RECORDING REQUIREMENTS.

Dean M. Rhoads


SIGNED _____
DEAN M. RHOADS, PLS (L-4679)



VICINITY MAP
Not To Scale

LEGEND

- E.I.P. EXISTING IRON PIN
- E.C.M. EXISTING CONCRETE MONUMENT
- S.I.P. SET IRON PIN
- P.D.E. PUBLIC DRAINAGE EASEMENT
- S.D.E. STORM DRAINAGE EASEMENT
- P.U.E. PUBLIC UTILITY EASEMENT
- S.S.E. SANITARY SEWER EASEMENT
- F.P.E. FLOOD PROTECTION ELEVATION
- CLOSURE EXCEEDS 1 INCH in 10,000'
- SETBACK LINE
- PROPERTY LINE
- ADJOINER PROPERTY LINE BY DEED OR PLAT



SETBACKS: (PB 2018, PG 299)

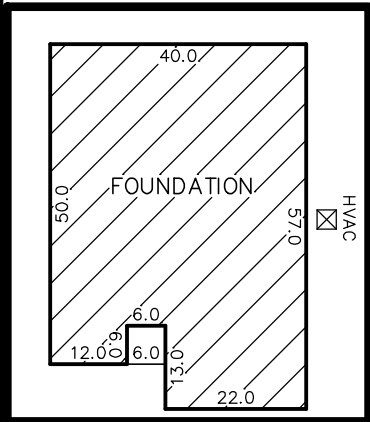
- FRONT - 35' FROM R/W
- REAR - 25'
- SIDE - 10'
- CORNER LOT SIDE - 20'

(62)

PB 2018, PG 299-300



N/F
DAVID W &
LINDA D CHANDLER
D.B. 3085, PG. 100



INSET
Not To Scale

(59)

(58)

25,039 S.F.
0.57 AC

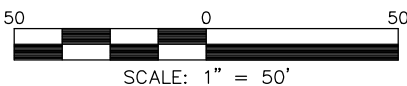
N/F
OWEN R MARTY
D.B. 1471, PG. 523

10' UTILITY EASEMENT

CROSS LINK DRIVE
50' PUBLIC R/W

CURVE	RADIUS	ARC LENGTH	CH LENGTH	CH BEARING
C1	485.06'	123.83'	123.49'	N35°43'31"E

THIS PROPERTY MAY BE SUBJECT TO ANY AND ALL APPLICABLE DEED RESTRICTIONS, EASEMENTS, RIGHT-OF-WAY, UTILITIES AND RESTRICTIVE COVENANTS WHICH MAY BE OF RECORD OR IMPLIED



**RESIDENTIAL
LAND SERVICES, PLLC.**

1917 Evans Road
Cary, North Carolina 27513
Phone (919) 378-9316
Firm License # P-0873

FOUNDATION SURVEY

FOR
#129 CROSS LINK DRIVE
LOT 58, CROSS LINK PLACE, PHASE THREE
Black River Township, Harnett County, North Carolina

PROPERTY OF: TRUE HOMES
MAP BOOK 2018 PAGE 299-300 DEED REFERENCE _____

DRAWN BY: S.M.

DATE: SEPTEMBER 16, 2019