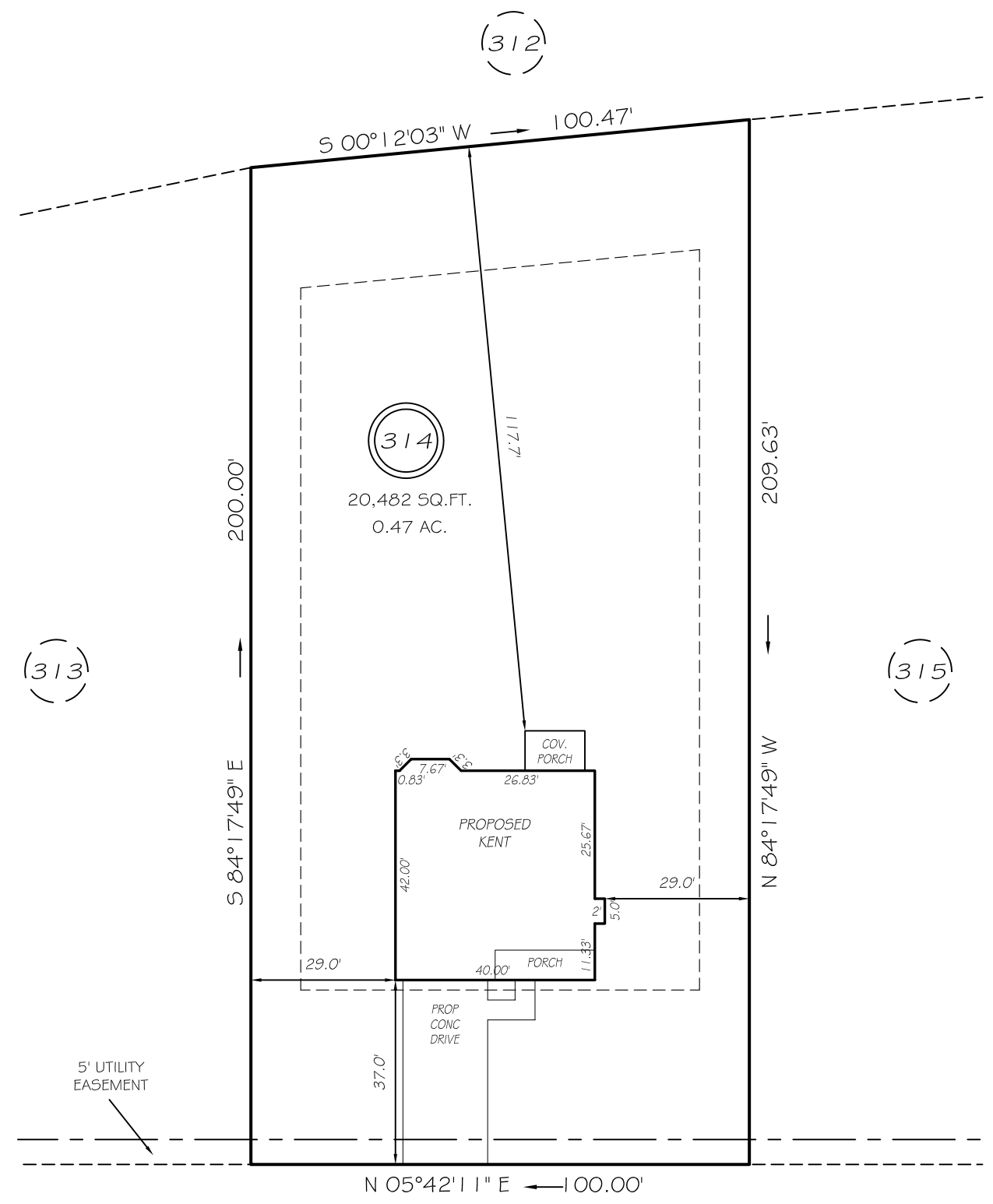


I, MICHAEL P. GRIFFIN, certify that under my direction and supervision this map was drawn from an actual field survey; that the error of closure of the survey as calculated by coordinates is 1: 10,000+; that the area shown hereon was calculated by coordinates.

Witness my hand and seal this day of MONTH 2019.

BK 2017 PG 392-398
HARNETT CO. REGISTRY



SUNNYBROOK LANE

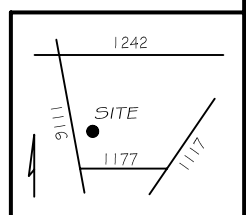
50' RW (PUBLIC & UTILITY ACCESS)

SETBACKS


FRONT	35'
REAR	25'
SIDE	10'

LEGEND

EIP	EXISTING IRON PIPE	FES	FLARED END SECTION
IPS	IRON PIPE SET	WM	WATER METER
R/W	RIGHT OF WAY	CO	CLEAN OUT
N/F	NOW OR FORMERLY	FH	FIRE HYDRANT
EIS	EXISTING IRON STAKE	CB	CATCH BASIN



PRELIMINARY
NOT FOR RECORDATION,
SALES OR CONVEYANCE



GRIFFIN LAND SURVEYING, INC.
P. O. BOX 148
FUQUAY-VARINA, NC 27526
(919) - 567 - 1963

PLOT PLAN FOR H & H HOMES

OAKMONT LOT 314
SUNNYBROOK LANE
NORTH CAROLINA

HARNETT COUNTY BARBECUE TOWNSHIP

DRAWN BY NMF	DATE 2/20/19
CHECKED BY MPG	SCALE 1" = 30'