

Initial Application Date: 7/2/18

Application # 18-50044400

CU# _____

COUNTY OF HARNETT RESIDENTIAL LAND USE APPLICATION
Central Permitting 108 E. Front Street, Lillington, NC 27546 Phone: (910) 893-7525 ext:2 Fax: (910) 893-2793 www.harnett.org/permits

****A RECORDED SURVEY MAP, RECORDED DEED (OR OFFER TO PURCHASE) & SITE PLAN ARE REQUIRED WHEN SUBMITTING A LAND USE APPLICATION****

LANDOWNER: Curtis Smith Mailing Address: 1366 LKS N. West End
City: West End State: NC Zip: 27377 Contact No: 919 888 5239 Email: _____
Loretta Cook

APPLICANT: Clayton Homes of Sanford Mailing Address: 1921 Keller Andrews Rd
City: Sanford State: NC Zip: _____ Contact No: 336 460-0329 Email: lorett.a.c@hotmail.com
*Please fill out applicant information if different than landowner

CONTACT NAME APPLYING IN OFFICE: Loretta Cook Phone # 336 460-0329

PROPERTY LOCATION: Subdivision: _____ Lot #: _____ Lot Size: 1.36
State Road # 50 State Road Name: Leach Lane NC 24-87 Map Book & Page: G1S1
Parcel: D99546 0054 PIN: 954683 0069 .000
Zoning: PA-20R Flood Zone: X Watershed: III Deed Book & Page: 2496 1077 Power Company*: _____

*New structures with Progress Energy as service provider need to supply premise number _____ from Progress Energy.
1986 Dwelling

PROPOSED USE:

- SFD: (Size _____ x _____) # Bedrooms: _____ # Baths: _____ Basement(w/wo bath): _____ Garage: _____ Deck: _____ Crawl Space: _____ Slab: _____ Slab: _____
(Is the bonus room finished? () yes () no w/ a closet? () yes () no (if yes add in with # bedrooms)
- Mod: (Size _____ x _____) # Bedrooms _____ # Baths _____ Basement (w/wo bath) _____ Garage: _____ Site Built Deck: _____ On Frame _____ Off Frame _____
(Is the second floor finished? () yes () no Any other site built additions? () yes () no
- Manufactured Home: SW _____ DW _____ TW (Size 16 x 76) # Bedrooms: 3 Garage: N (site built? _____) Deck: _____ (site built? _____)
2-4x4 Stoops
- Duplex: (Size _____ x _____) No. Buildings: _____ No. Bedrooms Per Unit: _____
- Home Occupation: # Rooms: _____ Use: _____ Hours of Operation: _____ #Employees: _____
- Addition/Accessory/Other: (Size _____ x _____) Use: _____ Closets in addition? () yes () no

Water Supply: _____ County Existing Well _____ New Well (# of dwellings using well _____) *Must have operable water before final

Sewage Supply: _____ New Septic Tank (Complete Checklist) Existing Septic Tank (Complete Checklist) _____ County Sewer

Does owner of this tract of land, own land that contains a manufactured home within five hundred feet (500') of tract listed above? () yes (X) no

Does the property contain any easements whether underground or overhead () yes (X) no

Structures (existing or proposed): Single family dwellings: _____ Manufactured Homes: existing to be replaced. Other (specify): _____

Required Residential Property Line Setbacks:

Front	Minimum	<u>35'</u>	Actual	<u>192'</u>
Rear		<u>825'</u>		<u>100'</u>
Closest Side		<u>10'</u>		<u>15'</u>
Slidestreet/corner lot				
Nearest Building on same lot				


Comments: Existing Double Wide to be removed by owner and Clayton homes to set a 16x76 S.W and Reconnect to existing well & septic.

7-2-18
S

SPECIFIC DIRECTIONS TO THE PROPERTY FROM LILLINGTON:

Turn L on NC 27 W Turn R on
NC -24/27 W Turn L on Leach Lane. There will be a
a cable across driveway just walk around it

If permits are granted I agree to conform to all ordinances and laws of the State of North Carolina regulating such work and the specifications of plans submitted. I hereby state that foregoing statements are accurate and correct to the best of my knowledge. Permit subject to revocation if false information is provided.


Signature of Owner or Owner's Agent

7/2/18
Date

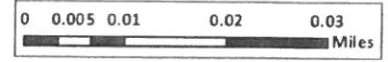
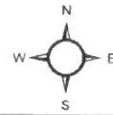
It is the owner/applicants responsibility to provide the county with any applicable information about the subject property, including but not limited to: boundary information, house location, underground or overhead easements, etc. The county or its employees are not responsible for any incorrect or missing information that is contained within these applications.

This application expires 6 months from the initial date if permits have not been issued

Harnett GIS



GIS/E-911 Addressing
July 2, 2018



1 inch = 94 feet

NOT FOR LEGAL USE



SITE PLAN APPROVAL
DISTRICT SWMH USE PA-20R
BEDROOMS 3BD
BP 7/2/18
ADMINISTRATOR

LEGEND

Recycle Center

Landfills

Surrounding County Boundaries

Federal Property

City Limits

Address Numbers

Airport

Major Roads

Interstate

NC

US

Roads

Mile Markers

Railroad

NAME: Smith

APPLICATION #: 18-50044400

This application to be filled out when applying for a septic system inspection.

County Health Department Application for Improvement Permit and/or Authorization to Construct

IF THE INFORMATION IN THIS APPLICATION IS FALSIFIED, CHANGED, OR THE SITE IS ALTERED, THEN THE IMPROVEMENT PERMIT OR AUTHORIZATION TO CONSTRUCT SHALL BECOME INVALID. The permit is valid for either 60 months or without expiration depending upon documentation submitted. (Complete site plan = 60 months; Complete plat = without expiration)

910-893-7525 option 1

CONFIRMATION # BR 7/2/18 028471

Environmental Health New Septic System Code 800

- **All property irons must be made visible.** Place "pink property flags" on each corner iron of lot. All property lines must be clearly flagged approximately every 50 feet between corners.
- Place "orange house corner flags" at each corner of the proposed structure. Also flag driveways, garages, decks, out buildings, swimming pools, etc. Place flags per site plan developed at/for Central Permitting.
- Place orange Environmental Health card in location that is easily viewed from road to assist in locating property.
- If property is thickly wooded, Environmental Health requires that you clean out the undergrowth to allow the soil evaluation to be performed. Inspectors should be able to walk freely around site. **Do not grade property.**
- **All lots to be addressed within 10 business days after confirmation. \$25.00 return trip fee may be incurred for failure to uncover outlet lid, mark house corners and property lines, etc. once lot confirmed ready.**
- After preparing proposed site call the voice permitting system at 910-893-7525 option 1 to schedule and use code **800** (after selecting notification permit if multiple permits exist) for Environmental Health inspection. Please note confirmation number given at end of recording for proof of request.
- Use Click2Gov or IVR to verify results. Once approved, proceed to Central Permitting for permits.

Environmental Health Existing Tank Inspections Code 800

- Follow above instructions for placing flags and card on property.
- Prepare for inspection by removing soil over **outlet end** of tank as diagram indicates, and lift lid straight up (*if possible*) and then **put lid back in place.** (Unless inspection is for a septic tank in a mobile home park)
- **DO NOT LEAVE LIDS OFF OF SEPTIC TANK**
- After uncovering **outlet end** call the voice permitting system at 910-893-7525 option 1 & select notification permit if multiple permits, then use code **800** for Environmental Health inspection. Please note confirmation number given at end of recording for proof of request.
- Use Click2Gov or IVR to hear results. Once approved, proceed to Central Permitting for remaining permits.

SEPTIC

If applying for authorization to construct please indicate desired system type(s): can be ranked in order of preference, must choose one.

- Accepted Innovative Conventional Any
 Alternative Other _____

The applicant shall notify the local health department upon submittal of this application if any of the following apply to the property in question. If the answer is "yes", applicant **MUST ATTACH SUPPORTING DOCUMENTATION**:

- YES NO Does the site contain any Jurisdictional Wetlands?
 YES NO Do you plan to have an irrigation system now or in the future?
 YES NO Does or will the building contain any drains? Please explain. _____
 YES NO Are there any existing wells, springs, waterlines or Wastewater Systems on this property?
 YES NO Is any wastewater going to be generated on the site other than domestic sewage?
 YES NO Is the site subject to approval by any other Public Agency?
 YES NO Are there any Easements or Right of Ways on this property?
 YES NO Does the site contain any existing water, cable, phone or underground electric lines?

If yes please call No Cuts at 800-632-4949 to locate the lines. This is a free service.

I Have Read This Application And Certify That The Information Provided Herein Is True, Complete And Correct. Authorized County And State Officials Are Granted Right Of Entry To Conduct Necessary Inspections To Determine Compliance With Applicable Laws And Rules. I Understand That I Am Solely Responsible For The Proper Identification And Labeling Of All Property Lines And Corners And Making The Site Accessible So That A Complete Site Evaluation Can Be Performed.

Quinton Smith
PROPERTY OWNERS OR OWNERS LEGAL REPRESENTATIVE SIGNATURE (REQUIRED)

7/2/18
DATE