

**A** 98 Silk Oak Dr, Bunnlevel, NC 28323


**B** Lillington, NC

20 min , 12.8 miles

Light traffic (Leave at 3:55 PM)

Via Nursery Rd, NC-27

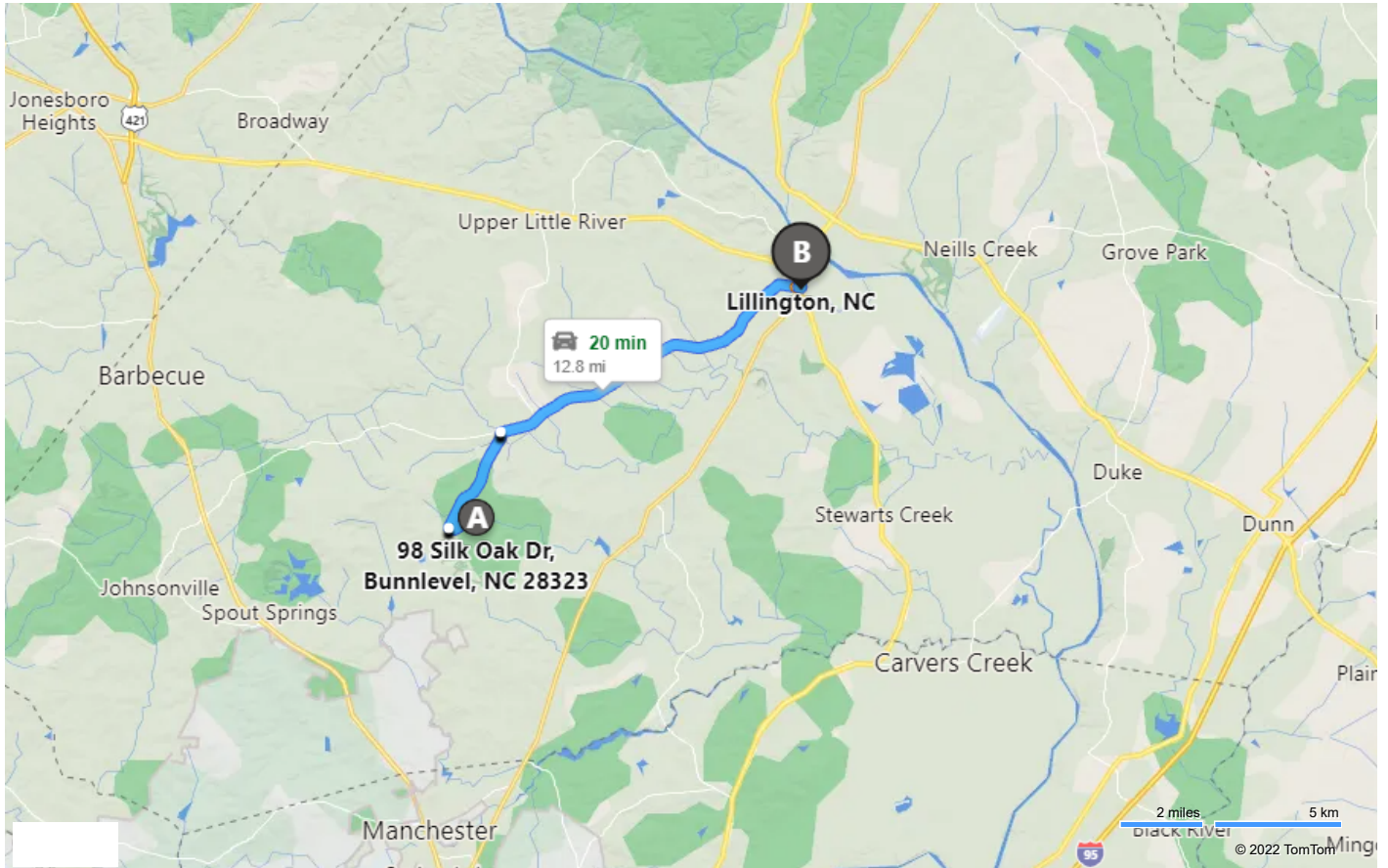
· Unpaved roads



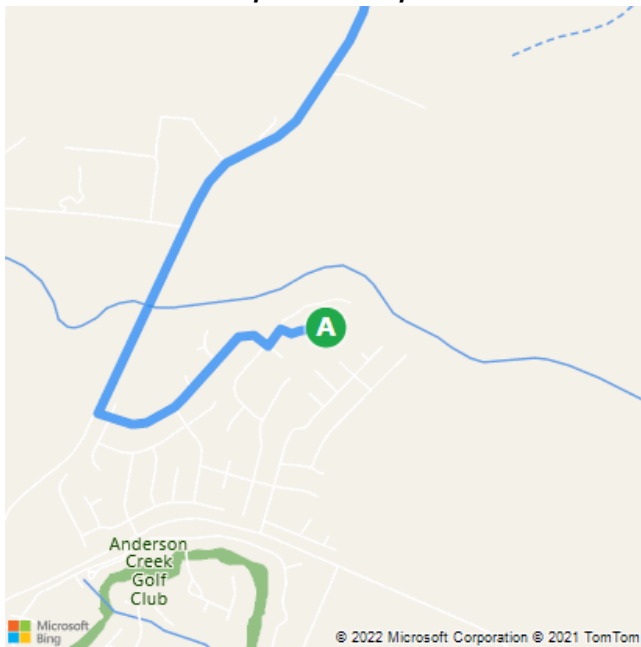
**A** 98 Silk Oak Dr, Bunnlevel, NC 28323

↑	1.	Depart and head toward <b>Southern Oak Ct</b>	0.1 mi
↗	2.	Bear <b>right</b> onto <b>Southern Oak Ct</b> • <i>Unpaved Road</i>	194 ft
↙	3.	Turn <b>left</b> onto <b>Angel Oak Dr</b> • <i>Unpaved Road</i>	351 ft
↘	4.	Turn <b>right</b> onto <b>Wood Point Dr</b>	0.7 mi
↘	5.	Turn <b>right</b> onto <b>Nursery Rd</b>	2.8 mi
↘	6.	Turn <b>right</b> onto <b>NC-27 / NC 27 W</b>	8.9 mi
↙	7.	Turn <b>left</b> onto <b>S 8th St</b>	338 ft
↘	8.	Turn <b>right</b> onto <b>W McNeill St</b>	404 ft
↘	9.	Turn <b>right</b> onto <b>US-401 S / NC-27 / NC-210 / S Main St</b> ▲ <i>Minor Congestion</i>	322 ft
Arrive at <b>US-401 S / NC-210 / S Main St</b>			
	10.	The last intersection before your destination is NC-27 / W Old Rd If you reach E Northington St, you've gone too far	

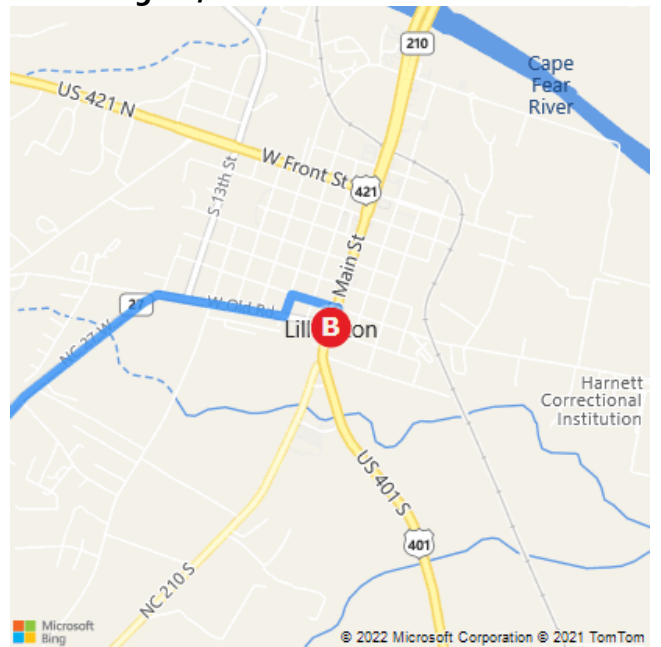
**B** Lillington, NC



**A 98 Silk Oak Dr, Bunnlevel, NC 28323**



**B Lillington, NC**



These directions are subject to the Microsoft® Service Agreement and are for informational purposes only. No guarantee is made regarding their completeness or accuracy. Construction projects, traffic, or other events may cause actual conditions to differ from these results. Map and traffic data © 2022 TomTom.