



COUNTY OF HARNETT

EH

Fee: 20.00

Receipt: _____

Permit: 005291

Date: 7-18-96

cm
7/18/96
dw

APPLICATION FOR ENVIRONMENTAL HEALTH IMPROVEMENT PERMIT

PROPERTY DESCRIPTION/LAND USE PERMIT

LANDOWNER INFORMATION:

NAME DANNY NORRIS
ADDRESS P.O. BOX 1524
DUNN NC 28335
PHONE 892-4345 W _____ H _____

APPLICANT INFORMATION:

NAME CUMBERLAND HOMES
ADDRESS P.O. BOX 1524
DUNN NC 28335
PHONE 892-4345 W _____ H _____

PROPERTY LOCATION:

Street Address Assigned 4033 GREEN SPRING DR.

SR # 1115 RD. NAME BUFFALO LAKE TOWNSHIP 03 FIRE _____ RESCUE _____

TAX MAP NO. 9586-98 PARCEL NO. 9251 FLOOD PLAIN X PANEL 150

SUBDIVISION SUNSET RIDGE LOT # 101 LOT/TRACT SIZE _____

ZONING DISTRICT NA DEED BOOK 1155 PAGE 127

WATSHED DIST. NA WATER DIST. _____ PLAT BOOK F PAGE 418H

Give Directions to the Property from Lillington: TAKE 27W
TO BUFFALO LAKE RD. TAKE LEFT SUBDIVISION LEFT
ABOUT 2 MILES DOWN

PROPOSED USE

- ☒ Sq Family Dwelling (Size 33.5 x 66) # of Bedrooms 3 Basement No
Garage D Deck _____ (size 12 x 14)
☐ Multi-Family Dwelling No. Units _____ No. Bedrooms/unit _____
☐ Manufactured Home (Size _____ x _____) # of Bedrooms _____ Garage _____
Deck _____ (size _____ x _____)
☒ Number of persons per Household 4
☐ Business SqFt Retail Space _____ Type _____
☐ Industry SqFt. _____ Type _____
☐ Home Occupation No. Rooms/size _____ Use _____
☐ Accessory Bldg. Size _____ Use _____
☐ Addition to Existing Bldg. Size _____ Use _____
☐ Sign Size _____ Type _____ Location _____
☐ Other _____

Water Supply: ☒ County ☐ Well (No. dwellings _____) ☐ Other _____
Sewer: ☒ Septic Tank (Existing? NO) ☐ County ☐ Other _____
Erosion & Sedimentation Control Plan Required? Yes _____ No ☒
Are there any wells not on this lot but within 40 ft of the property line NO (show on Site Plan).



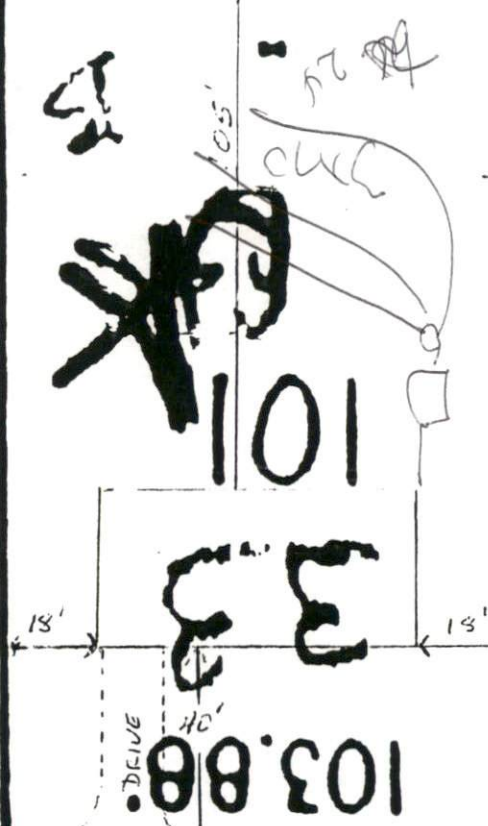

***NOTE:** A Site Plan must be attached to this Application, drawn to scale on an 8.5 by 11 sheet, showing: existing and proposed buildings, garages, driveways, decks, accessory buildings, well, and any wells within 40 feet of your property line.

Front property line
Side property line
Corner side line
Rear Property Line
Nearest building
Stream
Percent Coverage

40'
18'
105'

C:\WP2\FORMS\PD LUPERM

0-48
CS

 3 103.88	 102 3 103.88	 101 33 103.88	 100 103.88
--	---	--	--

N02

NA Use SEP (33 X 66)
7/18-96
Zoning Administrator

S02

103.88	103.88	103.88	103.88
--------	--------	--------	--------