Department of Environment, Health and N | Resources
Division of Environmental Health
On-Site Wastewater Section

Sheet:
Propert
Lot #:
File #:
Code:

SOIL/SITE EVALUATION
for ON-SITE WASTEWATER SYSTEM

Owner: Applicant:
Address: Date Evaluated: 11/15/2012
Proposed Facility: Design Flow (.1949): Property Size:
Location of Site: Property Recorded:
Water Supply: ☑ Public ☐ Individual ☐ Well ☐ Spring ☐ Other
Evaluation Method: ☑ Auger Boring ☐ Pit ☐ Cut
Type of Wastewater: ☑ Sewage ☐ Industrial Process ☐ Mixed

PROFILE #	.1940 Landscape Position/ Slope %	Horizon Depth (In.)	SOIL MORPHOLOGY .1941		OTHER PROFILE FACTORS				Profile Class & LTAR
			.1941 Structure/ Texture	.1941 Consistence Mineralogy	.1942 Soil Wetness/ Color	.1943 Soil Depth (IN.)	.1956 Sapro Class	.1944 Restr Horiz	
	LS 3%	0-18	G / LS	VFr NS NP					
		18-42	SBK/SCL	Fr SSSP					PS.4
		0-18	G / LS	VFr NS NP					
		48-42	SBK/SCL	Fr SSSP					PS.4

Description	Initial System	Repair System
Available Space (.1945)		✓
System Type(s)		25%
Site LTAR		.4

Other Factors (.1946):
Site Classification (.1948): PS
Evaluated By: Bm
Others Present: Tommy Coley
Mr. Stewart

FILE #

COMMENTS: _____

LANDSCAPE POSITIONS	GROUP	TEXTURES	.1955 LTAR	CONSISTENCE MOIST	WET
R-RIDGE	I	S-SAND	1.2 - 0.8		
S-SHOULDER SLOPE		LS-LOAMY SAND		VFR-VERY FRIABLE	NS-NON-STICKY
L-LINEAR SLOPE				FR-FRIABLE	SS-SLIGHTY STICKY
FS-FOOT SLOPE	II	SL-SANDY LOAM	0.8 - 0.6	FI-FIRM	S-STICKY
N-NOSE SLOPE		L-LOAM		VFI-VERY FIRM	VS-VERY STICKY
H-HEAD SLOPE				EFI-EXTREMELY FIRM	NP-NON-PLASTIC
CC-CONCLAVE SLOPE	III	SI-SILT	0.6 - 0.3		SP-SLIGHTLY STICKY
CV-CONVEX SLOPE		SIL-SILT LOAM			P-PLASTIC
T-TERRACE		CL-CLAY LOAM			VP-VERY PLASTIC
FP-FLOOD PLAN		SCL-SANDY CLAY LOAM			
	IV	SIC-SILTY CLAY	0.4 - 0.1		
		C-CLAY			
		SC-SANDY CLAY			

STRUCTURE
SG-SINGLE GRAIN
M- MASSIVE
CR-CRUMB
GR-GRANULAR
SBK-SUBANGULAR BLOCKY
ABK-ANGULAR BLOCKY
PL-PLATY
PR-PRISMATIC

MINERALOGY
SLIGHTLY EXPANSIVE

EXPANSIVE

Show profile locations and other site features (dimensions, references or benchmark, and North)

NOTE: This property does not appear to be located within 2,000 feet of a N.C. Grid System Monumentation.

This is to certify that I have consulted the Federal Insurance Administration Flood Hazard Boundary Maps and found the above property described (is) (is not) located in a special flood hazard area.

Andrew H. Joyner, P.L.S. # 2469

I, Andrew H. Joyner, Professional Land Surveyor No. 2469, Certify That This Plat Is Of A Survey Of Another Category, Such As The Recombination Of Existing Parcels, A Court-Ordered Survey Or Other Exception To The Definition Of Subdivision.

Andrew H. Joyner, P.L.S. # 2469

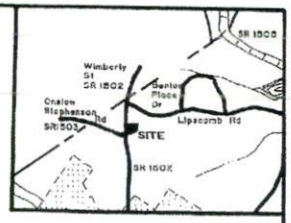

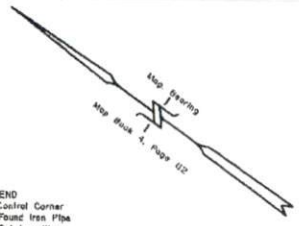

LEGEND
CC--------Control Corner
FIP--------Found Iron Pipe
SIP--------Set Iron Pipe
FCM--------Found Concrete Monument
FPKN------Found P.K. Nail
SPKN------Set P.K. Nail
FRO-------Found Rebar
SRB-------Set Rebar
R/W-------Right of Way
℄---------Centerline
PNE------Point Not Established
FCS------Found Cotton Spindle
CP--------Calculated Point
BG--------Below Ground

NOTE: All measurements shown are horizontal ground measurements unless otherwise noted.

Area computed by coordinates.

Stephanie Collins
(C) "Joseph Cadmus Collins Estate"
Estate File: 93-E-488

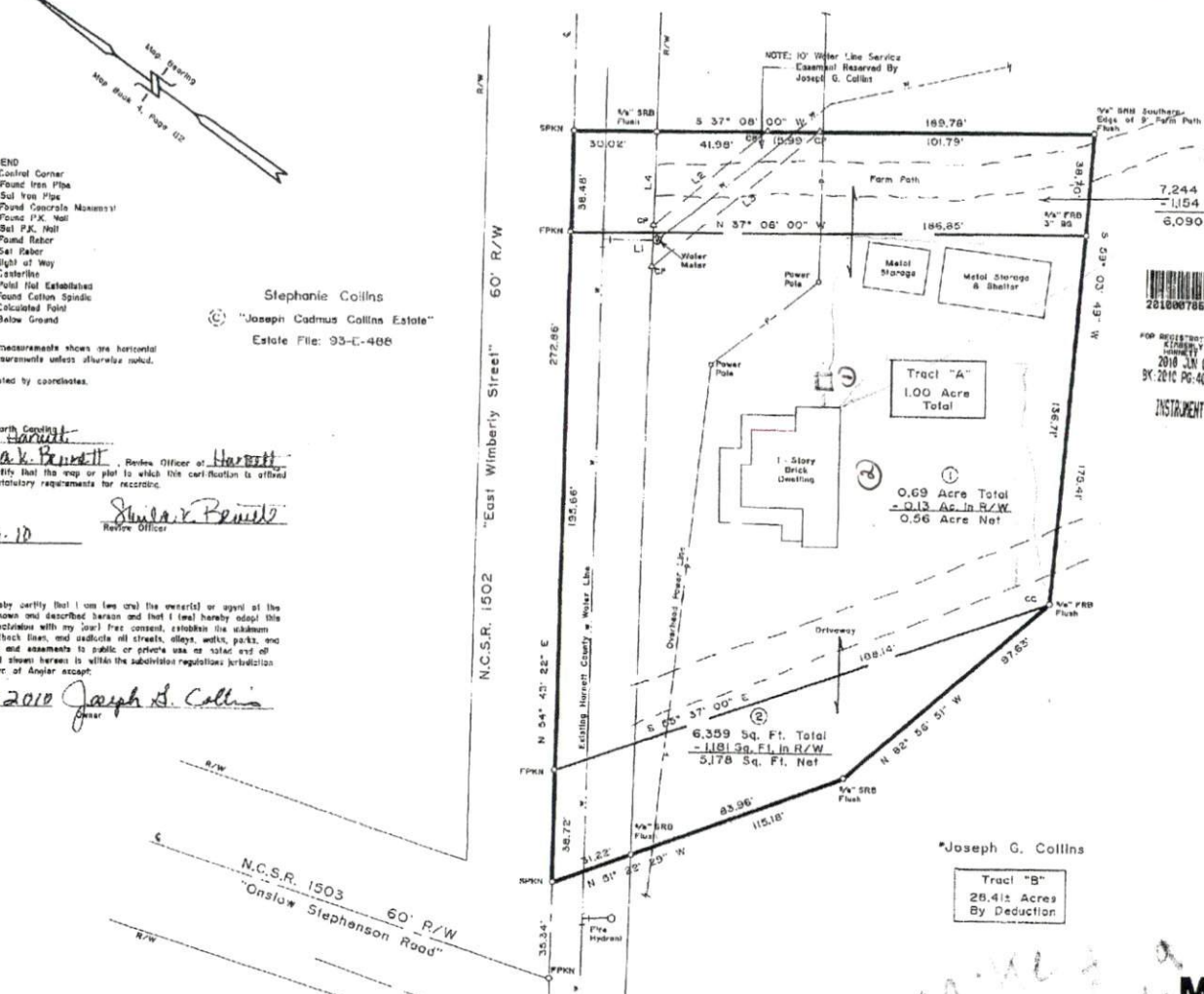

NORTH CAROLINA
HARNETT COUNTY
This Map/Plat was presented for registration and recorded in this office of Map Number 2010-403
This 9 day of June 2010 at 2:28 o'clock P.M.
KIMBERLY S. HARGROVE
Register of Deeds
By: Mary Grace Wood
Asst./Deputy Register of Deeds

2010007852

FOR REGISTRATION REGISTER OF DEEDS
KIMBERLY S. HARGROVE
HARNETT COUNTY, NC
2010 JUN 09 02:28:34 PM
BK:2010 PG:403-404 FEE:$21.00
INSTRUMENT # 2010007852

LINE DATA:

L1 -	S 54° 43' 22" W	34.33'
L2 -	S 73° 30' 18" E	55.23'
L3 -	N 76° 50' 19" W	76.27'
L4 -	S 54° 4' 22" W	13.16'

State of North Carolina
County of Harnett
I, Sheila K. Bennett, Review Officer of Harnett County, certify that the map or plat to which this certification is affixed meets all statutory requirements for recording.

Sheila K. Bennett
Review Officer

6-9-10
Date

I (we) hereby certify that I am (we are) the owner(s) or agent of the property shown and described hereon and that I (we) hereby adopt this plat of subdivision with my (our) free consent, establish the minimum building setback lines, and dedicate all streets, alleys, walks, parks, and other sites and easements to public or private use as noted and all of the land shown hereon is within the subdivision regulations jurisdiction of the Town of Angier except:

6-2-2010
Date
Joseph G. Collins
Owner

NOTE: Tract "A" - 1.00 Acre Total
Recombination of the Following:
Lot 1 (0.69 Ac) - All of Deed Book 1066, Page 920
All of PIN # 0684-24-5533.000
Lot 2 (6,359 Sq. Ft. Total) & Lot 3 (7,244 Sq. Ft. Total)
Out of Lot B "Joseph Cadmus Collins Estate" recorded in Plat Cabinet "F", Slide 322-D, Harnett County Registry and Willed to Joseph G. Collins by Last Will and Testament of Joseph C. Collins recorded in Clerk of Superior Court Harnett County, Estate File : 93-E-488
Out of PIN # 0684-24-8164.000

Tract "B" - 28.41± Acres By Deduction
Balance of Lot B "Joseph Cadmus Collins Estate recorded in Plat Cabinet "F", Slide 322-D, Harnett County Registry and Willed to Joseph G. Collins by Last Will and Testament of Joseph C. Collins recorded in Clerk of Superior Court Harnett County, Estate File: 93-E-488
Balance of PIN # 0684-24-8164.000

NO APPROVAL NECESSARY BY THE PLANNING BOARD OF THE TOWN OF ANGIER.

6-8-10
Date
Administration

NORTH CAROLINA
HARNETT COUNTY
I, Andrew H. Joyner, a Registered Land Surveyor, certify that this plat was drawn under my supervision from (an actual survey made under my supervision) (deed description recorded in Book ___, Page ___, etc.) (other), that the ratio of precision as calculated is 1:10,000+; that the boundaries not surveyed are shown as broken lines plotted from information found in Book ___, Page ___; that this plat was prepared in accordance with G.S. 47-30 as amended. Witness my original signature, registration number and seal this 2nd day of June, A.D., 2010.
Surveyor
L-2469
Registration Number

NORTH CAROLINA PROFESSIONAL SEAL L-2469 LAND SURVEYOR ANDREW H. JOYNER

RECOMBINATION SURVEY FOR:

MARY ELIZABETH F. COLLINS ESTATE

1140 Wimberly Street, Angier, N.C. 27501

BLACK RIVER TWP., HARNETT COUNTY, N.C.

SURVEY BY: JOYNER PIEDMONT SURVEYING
License No. F-0712
100 East Cumberland Street, P.O. Box 115, Dunn, N.C. 28335
Phone (910) 892-2511

ZONE: RA-30 JUNE 02, 2010 SCALE: 1" = 30'

0 15 30 60 90 120