

Repair

6/24/96
gm

HARNETT COUNTY HEALTH DEPARTMENT
ENVIRONMENTAL HEALTH SECTION, PO BOX 09, LILLINGTON, NC 27546
APPLICATION FOR REPAIR

DATE 06-21-96

NAME Randy Lee Stephenson TELEPHONE NO. (910) 897-7639

ADDRESS (current) Rt 1 Box 179 Coats NC 27521

PROPERTY OWNER Randy + Rhonda Stephenson

SUBDIVISION NAME _____ LOT NO. _____

STATE ROAD NAME Bennett Road STATE ROAD NO. 2010

LOCATION OF PROPERTY:

SIZE OF LOT OR TRACT 1-ACRE

DIRECTIONS LEAVE COATS City Limits GOING TOWARD ERWIN
ON Hwy 55 - FIRST PAVED ROAD OUTSIDE COATS
City Limits - TURN Right - 4th house ON LEFT

Type of dwelling BRICK HOME Basement with plumbing NO
Number of bedrooms 3 Garage NO
Dishwasher YES Garbage disposal NO

WATER SUPPLY: PRIVATE WELL _____ COMMUNITY SYSTEM _____ COUNTY X


1) A surveyed and recorded map must be attached to this application along with a site plan showing: 1) Location of dwelling, 2) Location of driveway, 3) Location of any wells and other existing structures. A copy of the deed must also be attached.

2) The outlet end of the tank and distribution box will need to be uncovered and property lines marked. After the tank is uncovered and property lines are marked, you will need to call us at 893-7547 or 893-7548 and let us know that it is ready.

3) The system must be repaired in the set time of violation letter or if there is no violation letter, then it needs to be repaired within 30 days.

This certifies that all of the above information is correct to the best of my knowledge. False information will result in the denial of the permit. The permit is subject to revocation if the site plan, intended use, or ownership change.

Signature of Owner or
Authorized Agent ONLY



11.00 Acre

317.90'

216.06'

313.06'



S 01° 26' 51" E

I. Honeycutt
Page 116

N 05° 29' 51" E

20.00'

20.00'

84° 30' 09"

10.00'

84° 30' 09"

20.00'

40.00'

N 05° 29' 51" E

10.00'

4.80'

4.80'

4.80'

4.80'

4.80'

4.80'

4.80'

4.80'

4.80'

4.80'

4.80'

4.80'

4.80'

4.80'

4.80'

4.80'

4.80'

4.80'

4.80'

4.80'

4.80'

4.80'

4.80'

4.80'


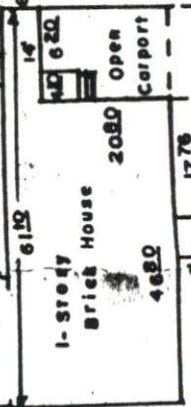
4.80'

4.80'

4.80'

4.80'

4.80'



84'

87.00'

Overhead Power Line

Set 1 S 86° 35' 24" E 65.84'

Set No-bar 84° 30' 06" E 54.87'

Set No-bar 84° 30' 06" E 54.87'

Pd. I.R.

Water Line

EXHIBIT "A"

BEING all that certain one (1) acre parcel of land lying and being in Grove Township, Harnett County, North Carolina, bounded now or formerly on the North by NCSR 2010 (60' R/W) on the West by Pete Patterson and on the South by Rupert Honeycutt and on the East by Rupert Honeycutt (Book 534, Page 116), according to map and survey entitled "Property of Rhonda D. Stephenson and Randy Lee Stephenson" as surveyed by Piedmont Surveying, Dunn, North Carolina, dated October 19, 1989 and being more particularly described as follows:

BEGINNING at a set rebar corner located in the southern margin of NCSR 2010, said corner being located South 01 degree 26 minutes 51 seconds East 30 feet from a point in the centerline of said NCSR 2010, said point being located 416 feet from the centerline intersection of NC Highway 55 with the centerline of NCSR 2010; thence as the Rupert Honeycutt line South 01 degree 26 minutes 51 seconds East 317.90 feet to a found rebar corner with said Honeycutt; thence as another line with said Honeycutt North 84 degrees 4 minutes 58 seconds West 158.38 feet to a found rebar corner in the line of said Honeycutt and a common corner with Pete Patterson; thence as the line of said Patterson North 05 degrees 29 minutes 51 seconds East 313.06 feet to a found iron pipe corner with said Patterson located in the southern margin of NCSR 2010, said corner being located 494 feet as measured along the southern margin of said NCSR 2010 from the original western line of the 51.35 acre tract of which this lot was a part; thence as the southern margin of NCSR 2010 South 84 degrees 30 minutes 06 seconds East 54.87 feet to a set rebar corner; thence continuing with said southern margin South 86 degrees 35 minutes 24 seconds East 65.84 feet to the BEGINNING.

See deed recorded in Book 730, Page 688, Harnett County Registry.

HARNETT COUNTY, N. C.
FILED DATE 8-19-92 TIME 11:52am
BOOK 976 PAGE 401-412
REGISTER OF DEEDS
GAYLE P. HOLDER