

HARNETT COUNTY HEALTH DEPARTMENT  
ENVIRONMENTAL HEALTH SECTION  
APPLICATION FOR IMPROVEMENT PERMIT

DATE 11/17/92

NAME Danny Norris TELEPHONE NO. 892-4345

ADDRESS (current) P.O. Box 1524 Dunn, N.C. 28335

PROPERTY OWNER SAME

SUBDIVISION NAME TWIN OAKS LOT NO. #17

PROPERTY ADDRESS Rt #4 Angier STATE ROAD NO. 1440

DO YOU HAVE A LEGAL DEED TO THIS PROPERTY? YES  NO

IF No EXPLAIN \_\_\_\_\_

DIRECTIONS \_\_\_\_\_

SIZE OF LOT OR TRACT \_\_\_\_\_

- 1. Type of dwelling S.F.D Basement with plumbing No
- 2. Number of Bedrooms 3 Garage No
- 3. Dishwasher YES
- 4. Garbage Disposal No

# 6918  
12-18-92

WATER SUPPLY - PRIVATE WELL \_\_\_\_\_ COMMUNITY SYSTEM \_\_\_\_\_ COUNTY

A plot plan must be attached to this application showing: 1) Setting of dwelling, 2) Desired placement of septic tank system and 3) well placement.

Place stakes at the exact location of dwelling and at each corner of lot.

An on site inspection must be made, which consists of a soil evaluation.

A zoning permit must be obtained from the Planning Department before an improvement permit can be issued by this department.

This certifies that all the above information is correct to the best of my knowledge and any false information will result in the denial of permit. Once the permit is issued, the permit is good for a period of 5 years. The permit is subject to revocation if site plans or the intended use change.

Signature Danny Norris

\*\*\*\*\*

SITE EVALUATION FORM

SPECIFY: S (suitable) P (provisionally) U (unsuitable)

FACTORS	AREA 1	AREA 2	AREA 3	AREA 4
TOPOGRAPHY	S	S		
SOIL TEXTURE	SS	P		
SOIL STRUCTURE	P	P		
SOIL DEPTH	P	P		
RESTRICT HORIZON				
SOIL WETNESS	u-p	P		
OTHER				
SOIL GROUP	II	III		
SITE CLASSIFICATION	u-p	P		

LOT SIZE [ ]

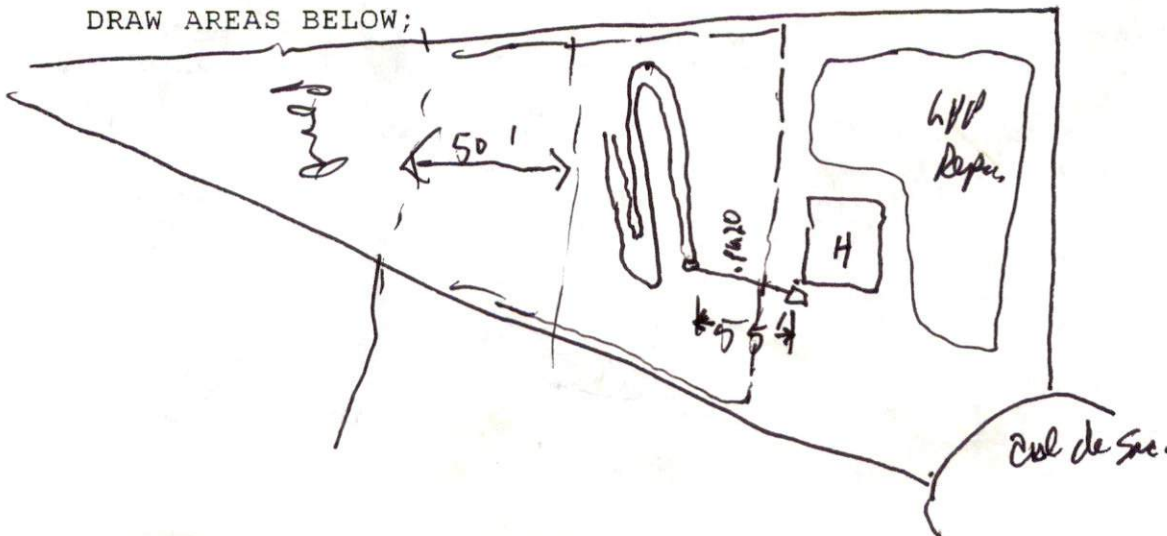
LIST RECOMMENDATIONS, REMARKS, AND ALTERNATIVES: \_\_\_\_\_

DATE OF EVALUATION: 11/20/92  
1/90

BY: *Ynt H. Byrd R-5*

\*\*\*\*\*

DRAW AREAS BELOW;



# County of Harnett

## DEPARTMENT OF PLANNING ZONING PERMIT

No 2350

Date 17 Nov 92

Owner CRAFTSMAN CONSTRUCTION (DANNY NORMAN)  
Address: PO Box 1524  
Zoning District: RA-30  
Use Classification: SFR (380)  
Permit Number: LOT 17 TWIN OAKS ESTATES


Provided the person accepting this permit shall in every respect conform to the terms of the application on file in the Zoning Administrator's office and to the provisions of the Statutes and Ordinances regulating development in Harnett County. Any VIOLATION of the terms above stated immediately REVOKES this PERMIT.

NOTICE: This structure is not to be occupied until a CERTIFICATE OF OCCUPANCY is issued by the Building Official.

PERMIT EXPIRES SIX MONTHS FROM DATE OF ISSUANCE.

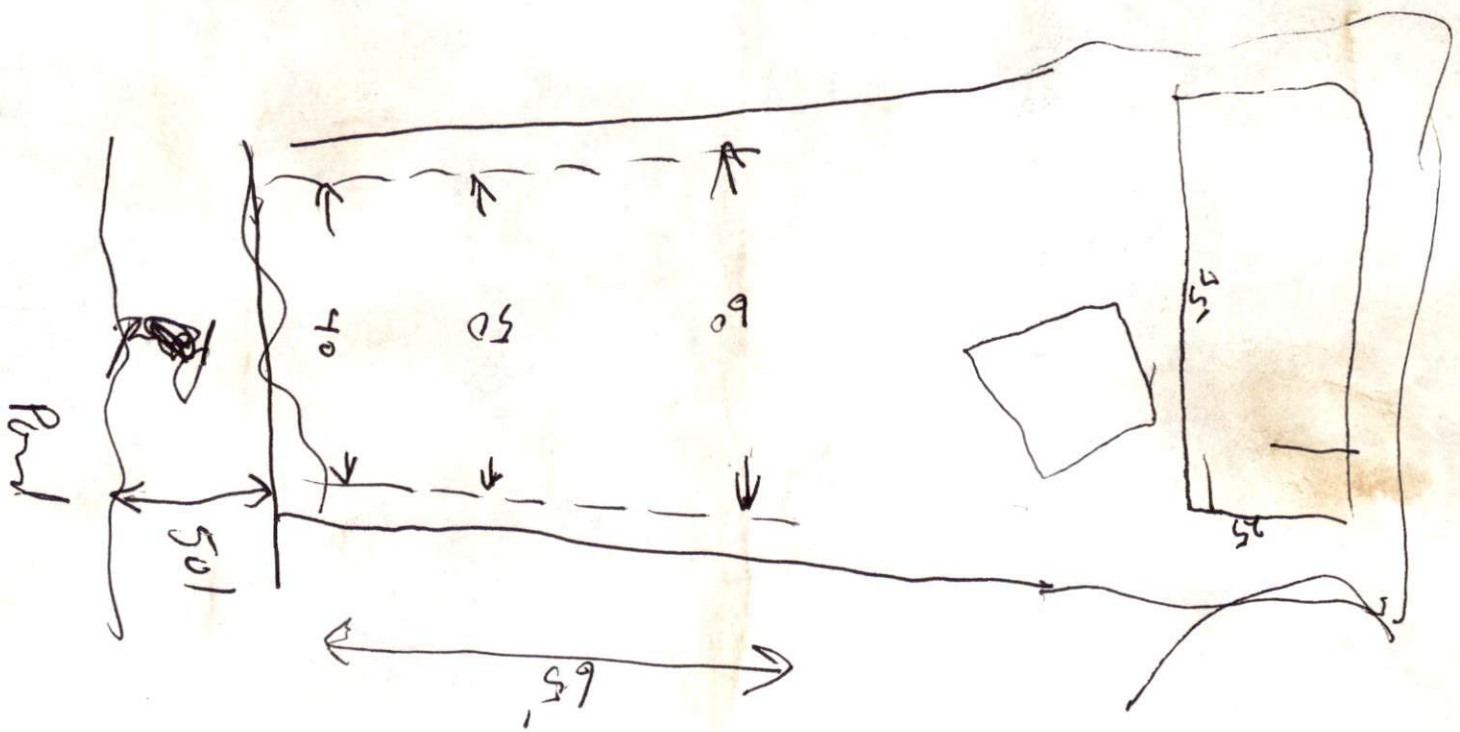
**PLANNING DEPARTMENT**  
**893-7525**





2 x 120

3/8



Room