

HARNETT COUNTY HEALTH DEPARTMENT  
ENVIRONMENTAL HEALTH SECTION  
APPLICATION FOR IMPROVEMENT PERMIT

DATE 2/15/93

NAME Robert J. WEST TELEPHONE NO. 864-1164

ADDRESS (current) 126 S. Reilly Rd., Fayetteville, NC

PROPERTY OWNER ROBERT WEST

SUBDIVISION NAME MIRE BRANCH ESTATES LOT NO. 86

PROPERTY ADDRESS \_\_\_\_\_ STATE ROAD NO. NEAR 1201

DO YOU HAVE A LEGAL DEED TO THIS PROPERTY? YES  NO \_\_\_\_\_

IF No EXPLAIN \_\_\_\_\_

DIRECTIONS TURN RIGHT OFF HWY. 27 ONE STREET  
Before S.R. 1201 NEAR JOHNSONVILLE

SIZE OF LOT OR TRACT 3/4 ACRE

- 1. Type of dwelling NEW HOME Basement with plumbing \_\_\_\_\_
- 2. Number of Bedrooms 3 Garage
- 3. Dishwasher
- 4. Garbage Disposal  # 7304

WATER SUPPLY - PRIVATE WELL \_\_\_\_\_ COMMUNITY SYSTEM \_\_\_\_\_ COUNTY

A plot plan must be attached to this application showing: 1) Setting of dwelling, 2) Desired placement of septic tank system and 3) well placement.

Place stakes at the exact location of dwelling and at each corner of lot.

An on site inspection must be made, which consists of a soil evaluation.

A zoning permit must be obtained from the Planning Department before an improvement permit can be issued by this department.

This certifies that all the above information is correct to the best of my knowledge and any false information will result in the denial of permit. Once the permit is issued, the permit is good for a period of 5 years. The permit is subject to revocation if site plans or the intended use change.

Signature [Handwritten Signature]

\*\*\*\*\*

SITE EVALUATION FORM

SPECIFY: S (suitable) P (provisionally) U (unsuitable)



FACTORS	AREA 1	AREA 2	AREA 3	AREA 4
TOPOGRAPHY	S			
SOIL TEXTURE	S			
SOIL STRUCTURE	S			
SOIL DEPTH	S			
RESTRICT HORIZON	S			
SOIL WETNESS	S			
OTHER				
SOIL GROUP	II			
SITE CLASSIFICATION	S			
LOT SIZE [                      ]	LOADING RATE [ 17 ]			

LIST RECOMMENDATIONS, REMARKS, AND ALTERNATIVES: \_\_\_\_\_

LOCATE system on high side (BACK), follow land contours. RIGHT

DATE OF EVALUATION: 3/28/93 BY: W. H. Hils

\*\*\*\*\*  
DRAW AREAS BELOW;



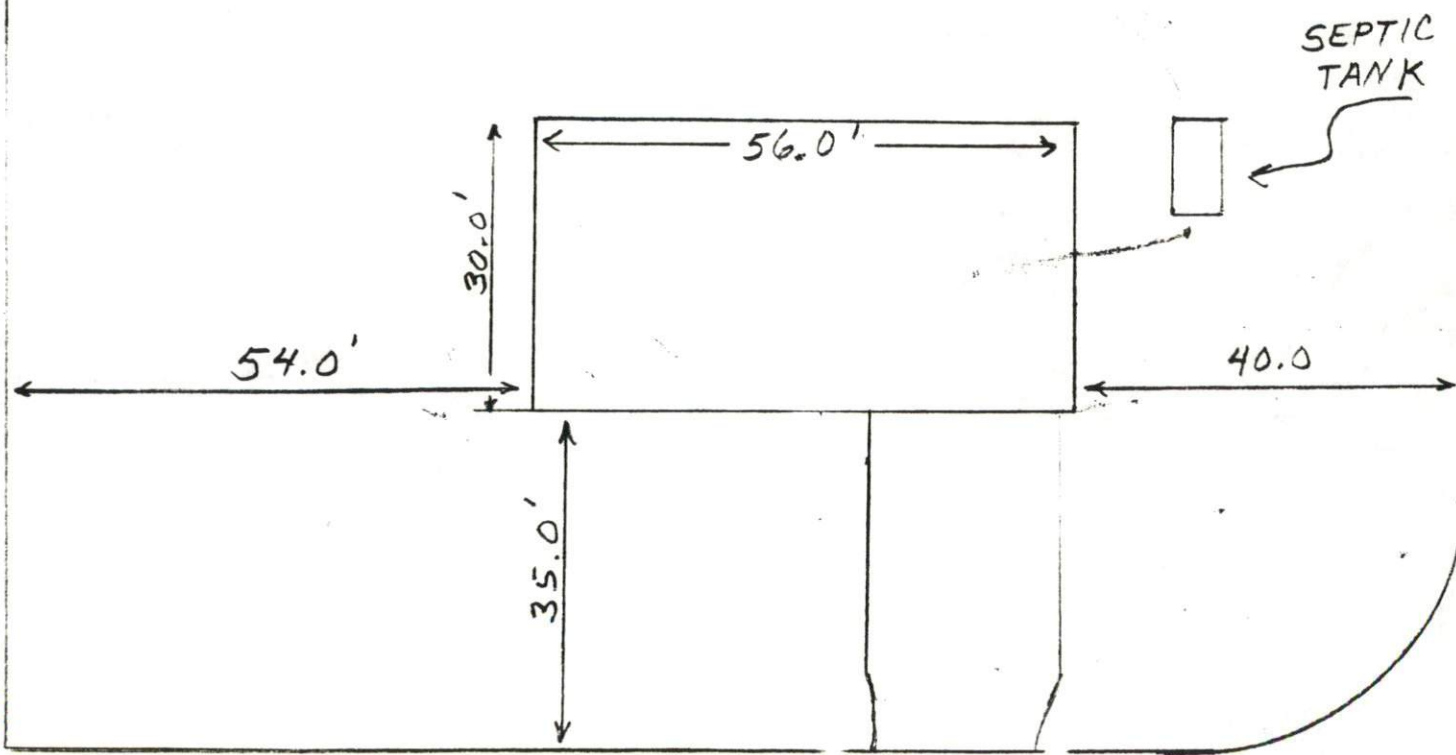
150.00

BOB WEST

LOT 86

175.00

175.00



LAKE RIDGE DR

SCALE  
1" = 20'