

SITE/SOIL EVALUATION FOR ON SITE

APPLICANT NAME _____

DATE _____

FACTORS		PROFILES													
		1	2	3	4	5	6	7	8	9	10				
LANDSCAPE POSITION	.1940														
SLOPE (%)	.1940	<15%													
HORIZON 1 DEPTH		0.48	—————→												
Texture Group	.1941(A)(1)	SEL													
Consistence	.1941														
Structure	.1941(A)(2)														
Mineralogy	.1941(A)(3)														
HORIZON 2 DEPTH															
Texture Group	.1941(A)(1)														
Consistence	.1941														
Structure	.1941(A)(2)														
Mineralogy	.1941(A)(3)														
HORIZON 3 DEPTH															
Texture Group	.1941(A)(1)														
Consistence	.1941														
Structure	.1941(A)(2)														
Mineralogy	.1941(A)(3)														
HORIZON 4 DEPTH															
Texture Group	.1941(A)(1)														
Consistence	.1941														
Structure	.1941(A)(2)														
Mineralogy	.1941(A)(3)														
SOIL WETNESS	.1942														
RESTRICTIVE HORIZON	.1944														
SAPROLITE	.1943/.1956														
CLASSIFICATION	.1948														
LONG TERM ACCEPTANCE RATE	.1955	.6	—————→												

SE 1120

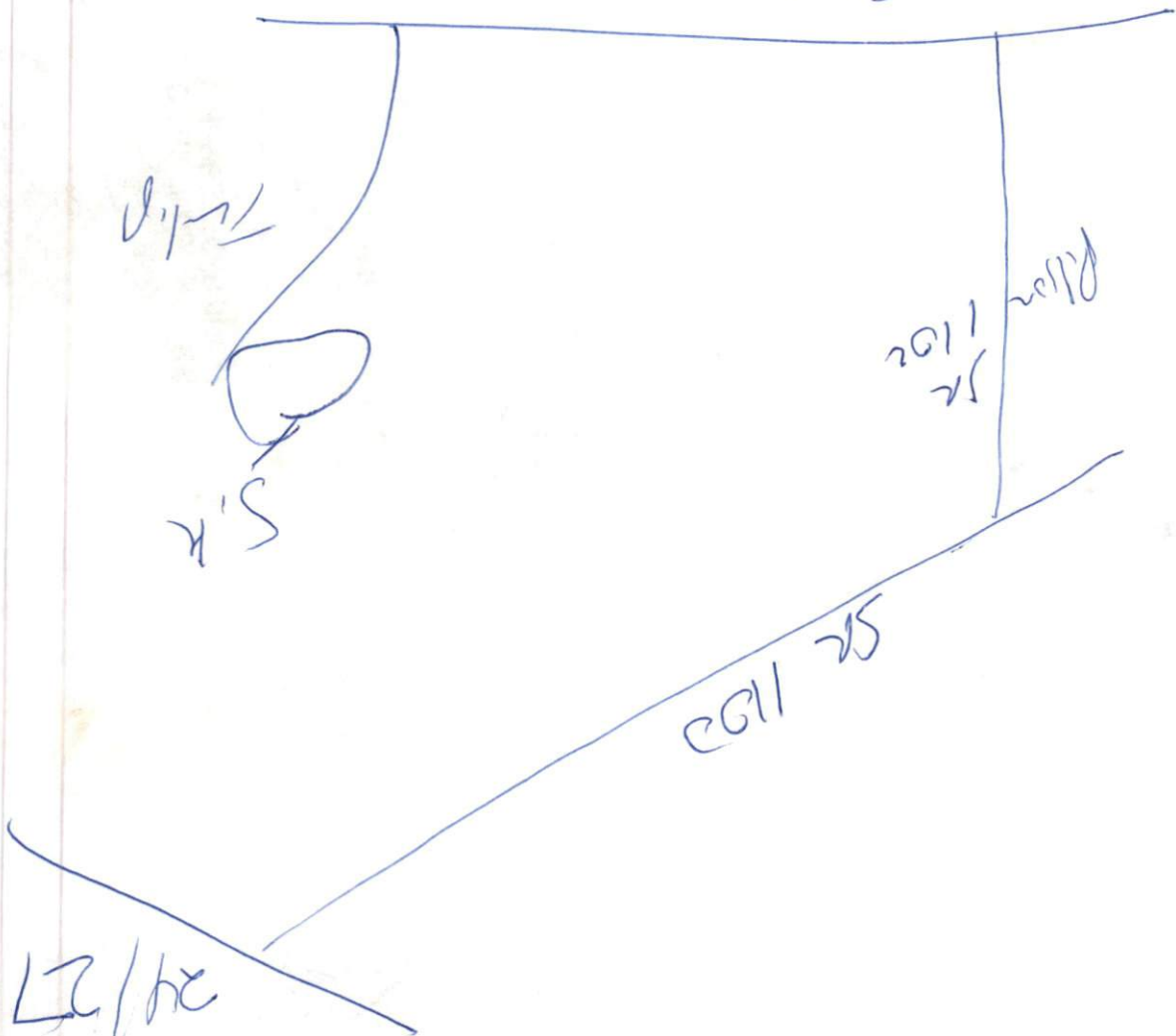
Tr-110

Sik

SE 1102

SE 1103

LC/102



COMMISSIONERS HEREBY
SUBDIVISION SHOWN

NOTARY PUBLIC

ALMOND COUNTY


MY COMMISSION EXPIRES: 10/17/98

*No one
at house
on 10-19-98*

I, C. H. BLUE, REGISTERED LAND SURVEYOR,
DO HEREBY CERTIFY TO THE FOLLOWING:

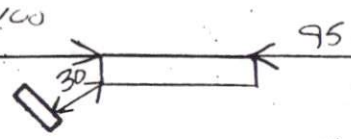
THAT THE SURVEY CREATES A SUBDIVISION OF
LAND WITHIN AN AREA OF A COUNTY OR
MUNICIPALITY THAT HAS AN ORDINANCE THAT
REGULATES PARCELS OF LAND.

COUNTY
TOWNSHIP
DISTRICT *11/14* USE *Skull Mt*
#BEDROOMS *3*
10-5-98 *James Haid*
Zoning Administrator
Date



EXISTING SOIL ROAD

MARKETS CORNER
N38°00'00"E
792.00



S08°27'28"E
761.99

218728 SQ FT
5.02 ACRES

CONTROL CORNER

N77°48'18"W
613.52

1011