

HARNETT COUNTY HEALTH DEPARTMENT
ENVIRONMENTAL HEALTH SECTION
307 W. CORNELIUS HARNETT BLVD.
LILLINGTON, NC 27546
910-893-7547 PHONE
910-893-9371 FAX

Application for Repair

EMAIL ADDRESS: nimitzman@yahoo.com

OWNER NAME Agnor L. Upshaw PHONE 910-890-7277

PHYSICAL ADDRESS 1586 Johnson Farm Rd, Lillington

MAILING ADDRESS (IF DIFFERENT THAN PHYSICAL) PO Box 1819, Buies Creek, NC

IF RENTING, LEASING, ETC., LIST PROPERTY OWNER NAME _____

SUBDIVISION NAME _____ LOT #/TRACT # _____ STATE RD/HWY _____ SIZE OF LOT/TRACT _____

Type of Dwelling: Modular Mobile Home Stick built Other _____

Number of bedrooms 4 Basement

Garage: Yes No Dishwasher: Yes No Garbage Disposal: Yes No

Water Supply: Private Well Community System County

Directions from Lillington to your site: _____

421 South to Buies Creek, Left at Johnson Farm Rd. (across from Keith Hills)

In order for Environmental Health to help you with your repair, you will need to comply by completing the following:

1. A "surveyed and recorded map" and "deed to your property" must be attached to this application. Please inform us of any wells on the property by showing on your survey map.
2. The outlet end of the tank and the distribution box will need to be uncovered and property lines flagged. After the tank is uncovered, property lines flagged, underground utilities marked, and the orange sign has been placed, you will need to call us at 910-893-7547 to confirm that your site is ready for evaluation.

Your system must be repaired within 30 days of issuance of the Improvement Permit or the time set within receipt of a violation letter. (Whichever is applicable.)

By signing below, I certify that all of the above information is correct to the best of my knowledge. False information will result in the denial of the permit. The permit is subject to revocation if the site plan, intended use, or ownership changes.

Agnor Upshaw _____ 7/11/24 _____
Owner Signature Date

HOMEOWNER INTERVIEW FORM

It is important that you answer the following questions for our inspectors. Please do not leave any blanks if possible, and answer all questions to the best of your ability. Thank You.

Have you received a violation letter for a failing system from our office? [] YES [] NO

Also, within the last 5 years have you completed an application for repair for this site? [] YES [] NO

Year home was built (or year of septic tank installation) 1979

Installer of system _____

Septic Tank Pumper _____

Designer of System _____

1. Number of people who live in house? 1 # adults # children # total
2. What is your average estimated daily water usage? _____ gallons/month or day _____ county water. **If HCPU please give the name the bill is listed in** _____

3. If you have a garbage disposal, how often is it used? [] daily [] weekly [] monthly

4. When was the septic tank last pumped? JUNE 2024 How often do you have it pumped? 1st time

5. If you have a dishwasher, how often do you use it? [] daily [] every other day [] weekly

6. If you have a washing machine, how often do you use it? [] daily [] every other day [] weekly [] monthly

7. Do you have a water softener or treatment system? [] YES [] NO Where does it drain?

8. Do you use an "in tank" toilet bowl sanitizer? [] YES [] NO

9. Are you or any member in your household using long term prescription drugs, antibiotics or chemotherapy? [] YES [] NO **If yes please list** _____

10. Do you put household cleaning chemicals down the drain? [] YES [] NO If so, what kind?

11. Have you put any chemicals (paints, thinners, etc.) down the drain? [] YES [] NO

12. Have you installed any water fixtures since your system has been installed? [] YES [] NO If yes, please list any additions including any spas, whirlpool, sinks, lavatories, bath/showers, toilets _____

13. Do you have an underground lawn watering system? [] YES [] NO

14. Has any work been done to your structure since the initial move into your home such as, a roof, gutter drains, basement foundation drains, landscaping, etc? **If yes, please list** ROOF

15. Are there any underground utilities on your lot? **Please check all that apply:**
[] Power [] Phone [] Cable [] Gas [] Water

16. Describe what is happening when you are having problems with your septic system, and when was this first noticed?
no problem, needs tank replaced

17. Do you notice the problem as being patterned or linked to a specific event (i.e., wash clothes, heavy rains, and household guests?) [] YES [] NO **If Yes, please list** _____



2004015313

FOR REGISTRATION REGISTER OF DEEDS
KIMBERLY S. HARGROVE
HARNETT COUNTY, NC
2004 AUG 17 10:38:16 AM
BK: 1971 PG: 622-624 FEE: \$17.00

INSTRUMENT # 2004015313

HARNETT COUNTY TAX ID #
11-01070 0302
8-17-04 BY JEB

Excise Tax Do NOT write above this line. Recording: Time, Book and Page

North Carolina Quitclaim Deed ^{tax #} 1106700302

This instrument prepared by: Ray McLean, Attorney 04-405
Brief description for the Index 1.71 acres

This Deed made this 12 day of August, 20 04, by and between Grantor and Grantee:

Enter in appropriate block for each party: Name, address, county, state and if appropriate entity (i.e. corporation, partnership). The designation Grantor and Grantee as used herein shall include all parties, their heirs, successors and assigns and shall include singular, plural, masculine, feminine or neuter as required by context.

Grantor:

Mary L. Sanderson *

Grantee:

Agnor L. Upshaw * 1586 Johnson Farm Rd
Littlington, NC

Transfer of Ownership: Grantor, for a valuable consideration paid by Grantee, the receipt of which is hereby acknowledged, has remised and released and does hereby remise, release and forever quitclaim to Grantee, the Property described below:

Property: City of _____
Township of Neills Creek, County of Harnett, North Carolina.
This property was acquired by Grantor by an instrument recorded in Book 1805, Page 421, Harnett County.
A map showing the property is recorded in Plat Book PC#F, Page Slide 700C, Harnett County.
The legal description of the Property is:

BEING all of Lot 1.71 acres as recorded in Plat Cabinet F, Slide 700C of the Harnett County Registry.


Continued on Page 2

After recording mail to:
Ray McLean, Attorney
P.O. Drawer 668, Coats, NC 27521

Tax Lot No. _____
Parcel Identifier No. _____
Verified By _____ County,
on the _____ day of _____, 20____
By _____

TO HAVE AND TO HOLD the said Property and all privileges and appurtenances (rights) belonging to Grantee, in fee simple.
Grantor makes no warranty, express or implied, as to title to the Property.

Mary L. Sanderson
Signatures: Grantor has duly executed the foregoing instrument, as of the day and year first written above.
Entity Individual
Name: _____ Mary L. Sanderson (Seal)
By: _____ Mary L. Sanderson (Seal)
Title: _____ (Seal)
By: _____ (Seal)
Title: _____ (Seal)
By: _____ (Seal)
Title: _____ (Seal)
By: _____ (Seal)
Title: _____ (Seal)



SEAL-STAMP
STATE OF Colorado COUNTY OF Adams
I, a Notary Public of the County and State aforesaid, certify that
Mary L. Sanderson
Grantor personally came before me this day and acknowledged the execution of the foregoing instrument.
Witness my hand and official stamp or seal, this 12 day of August, 2004
My Commission Expires: 01/07/2007 Jamie M. Bell Notary Public

USE BLACK INK ONLY
STATE OF _____ COUNTY OF _____
I, a Notary Public of the County and State aforesaid, certify that _____
Grantor personally came before me this day and acknowledged the execution of the foregoing instrument.
Witness my hand and official stamp or seal, this _____ day of _____, 20____.
My Commission Expires: _____ Notary Public

SEAL-STAMP
ENTITY: Corporation, Limited Liability Company, General Partnership, or Limited Partnership
STATE OF _____ COUNTY OF _____
I, a Notary Public of the County and State aforesaid, certify that _____
personally came before me this day and acknowledged that he is _____ of
_____, a North Carolina or _____
corporation / limited liability company / general partnership / limited partnership (strike through the inapplicable)
and that by authority duly given and as an act of the Entity, has signed the foregoing instrument in its name
and on its behalf as its act and deed.
Witness my hand and official stamp or seal, this _____ day of _____, 20____.
My Commission Expires: _____ Notary Public

The foregoing Certificate(s) of _____

is/are certified to be correct. This instrument and this certificate are duly registered at the date and time and in the Book and Page shown on the first page hereof.

- REGISTER OF DEEDS FOR _____ COUNTY

By _____ Deputy/Assistant - Register of Deeds



KIMBERLY S. HARGROVE
REGISTER OF DEEDS, HARNETT
305 W CORNELIUS HARNETT BLVD
SUITE 200
LILLINGTON, NC 27546

PLEASE RETAIN YELLOW TRAILER PAGE

It is part of recorded document, and must be submitted with original for re-recording and/or cancellation.

Filed For Registration: 08/17/2004 10:38:16 AM
Book: RE 1971 Page: 622-624
Document No.: 2004015313
QC/DEED 3 PGS \$17.00

Recorder: TRUDI C SMITH

State of North Carolina, County of Harnett


The foregoing certificate of JAMIE M. BELL Notary is certified to be correct. This 17TH of August 2004

KIMBERLY S. HARGROVE, REGISTER OF DEEDS

By: 
Deputy/Assistant Register of Deeds



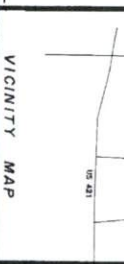
2004015313



James R. Ross
 Notary Public
 My Commission expires **1-24-2011**

James R. Ross
 Notary Public
 My Commission expires **1-24-2011**

James R. Ross
 Notary Public
 My Commission expires **1-24-2011**



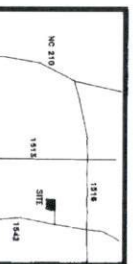
SURVEY FOR	
BOBBY JOE LONG	
TOWNSHIP: NELLIS CREEK	COUNTY: HARNETT
STATE: NORTH CAROLINA	DATE: MARCH 03, 1997
TAX PARCEL ID #: 11-0670-0302	

BENNETT SURVEYS, INC	
P.O. Box 134, Lillington, N.C. 27546	
SCALE: 1" = 50'	DRAWN BY: RVB
CHECKED & CLOSURE BY: MRB	DRAWING # 97067

James R. Ross
 Notary Public
 My Commission expires **1-24-2011**

James R. Ross
 Notary Public
 My Commission expires **1-24-2011**

James R. Ross
 Notary Public
 My Commission expires **1-24-2011**



SURVEY FOR	
BOBBY JOE LONG	
TOWNSHIP: NELLIS CREEK	COUNTY: HARNETT
STATE: NORTH CAROLINA	DATE: MARCH 03, 1997
TAX PARCEL ID #: 11-0670-0302	

BENNETT SURVEYS, INC	
P.O. Box 134, Lillington, N.C. 27546	
SCALE: 1" = 50'	DRAWN BY: RVB
CHECKED & CLOSURE BY: MRB	DRAWING # 97067

James R. Ross
 Notary Public
 My Commission expires **1-24-2011**

James R. Ross
 Notary Public
 My Commission expires **1-24-2011**

James R. Ross
 Notary Public
 My Commission expires **1-24-2011**



SURVEY FOR	
BOBBY JOE LONG	
TOWNSHIP: NELLIS CREEK	COUNTY: HARNETT
STATE: NORTH CAROLINA	DATE: MARCH 03, 1997
TAX PARCEL ID #: 11-0670-0302	

BENNETT SURVEYS, INC	
P.O. Box 134, Lillington, N.C. 27546	
SCALE: 1" = 50'	DRAWN BY: RVB
CHECKED & CLOSURE BY: MRB	DRAWING # 97067

James R. Ross
 Notary Public
 My Commission expires **1-24-2011**

James R. Ross
 Notary Public
 My Commission expires **1-24-2011**

James R. Ross
 Notary Public
 My Commission expires **1-24-2011**



SURVEY FOR	
BOBBY JOE LONG	
TOWNSHIP: NELLIS CREEK	COUNTY: HARNETT
STATE: NORTH CAROLINA	DATE: MARCH 03, 1997
TAX PARCEL ID #: 11-0670-0302	

BENNETT SURVEYS, INC	
P.O. Box 134, Lillington, N.C. 27546	
SCALE: 1" = 50'	DRAWN BY: RVB
CHECKED & CLOSURE BY: MRB	DRAWING # 97067

James R. Ross
 Notary Public
 My Commission expires **1-24-2011**

James R. Ross
 Notary Public
 My Commission expires **1-24-2011**

James R. Ross
 Notary Public
 My Commission expires **1-24-2011**



SURVEY FOR	
BOBBY JOE LONG	
TOWNSHIP: NELLIS CREEK	COUNTY: HARNETT
STATE: NORTH CAROLINA	DATE: MARCH 03, 1997
TAX PARCEL ID #: 11-0670-0302	

BENNETT SURVEYS, INC	
P.O. Box 134, Lillington, N.C. 27546	
SCALE: 1" = 50'	DRAWN BY: RVB
CHECKED & CLOSURE BY: MRB	DRAWING # 97067

James R. Ross
 Notary Public
 My Commission expires **1-24-2011**

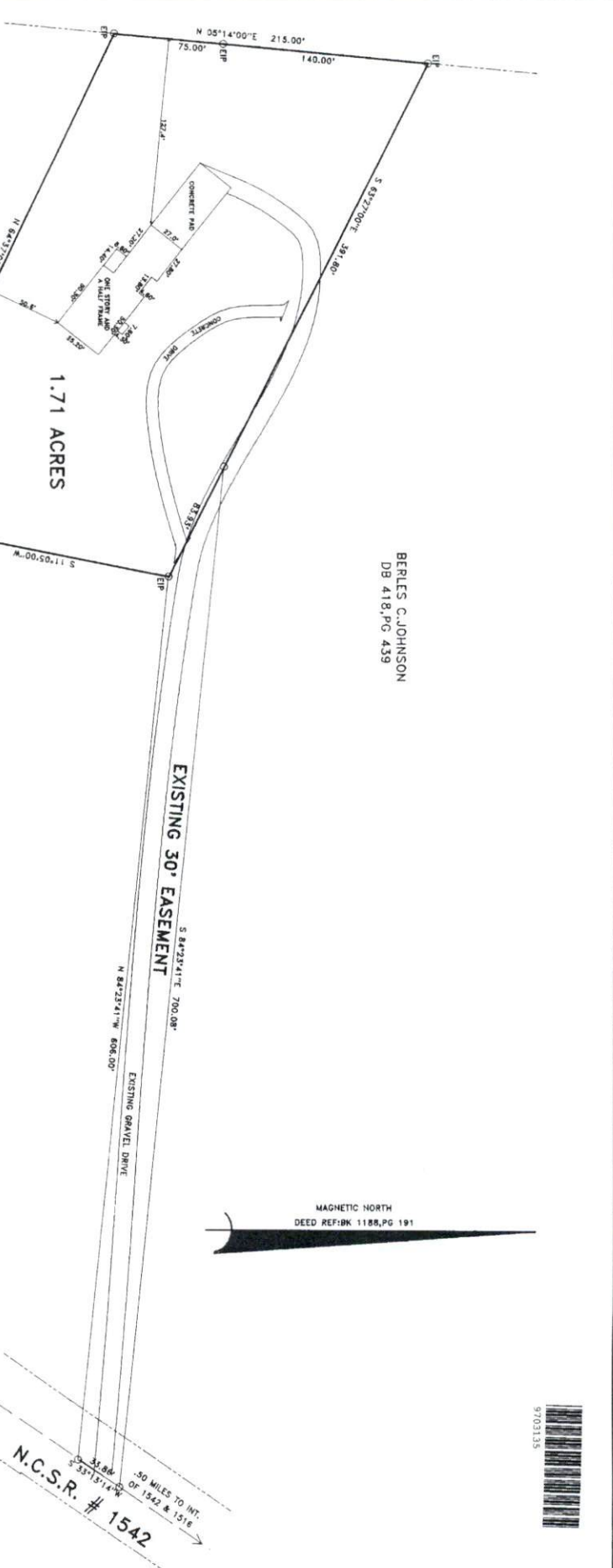
James R. Ross
 Notary Public
 My Commission expires **1-24-2011**

James R. Ross
 Notary Public
 My Commission expires **1-24-2011**



SURVEY FOR	
BOBBY JOE LONG	
TOWNSHIP: NELLIS CREEK	COUNTY: HARNETT
STATE: NORTH CAROLINA	DATE: MARCH 03, 1997
TAX PARCEL ID #: 11-0670-0302	

BENNETT SURVEYS, INC	
P.O. Box 134, Lillington, N.C. 27546	
SCALE: 1" = 50'	DRAWN BY: RVB
CHECKED & CLOSURE BY: MRB	DRAWING # 97067



9703135

N.C.S.R. # 1542

30 MILES TO INT. OF 1542 & 1518