


DESORBO

20157	2020 HOLDING, LLC	350 WAGONER DR. FAYETTEVILLE, NC 28403	DATE: MARCH 4, 2020	SCALE: 1" = 40'	CHECKED & CLOSURE BY: K.M.D.
STATE NORTH CAROLINA	350 WAGONER DR. FAYETTEVILLE, NC 28403	DATE: MARCH 4, 2020	SCALE: 1" = 40'	CHECKED & CLOSURE BY: K.M.D.	
TOWNSHIP: UPPER LITTLE RIVER	COUNTY: WARRENTON				
2020 HOLDING, LLC	350 WAGONER DR. FAYETTEVILLE, NC 28403				
BENNETT SURVEYS 1822 CLARK RD., LITTLETON, NC 27846 910 893 5752					



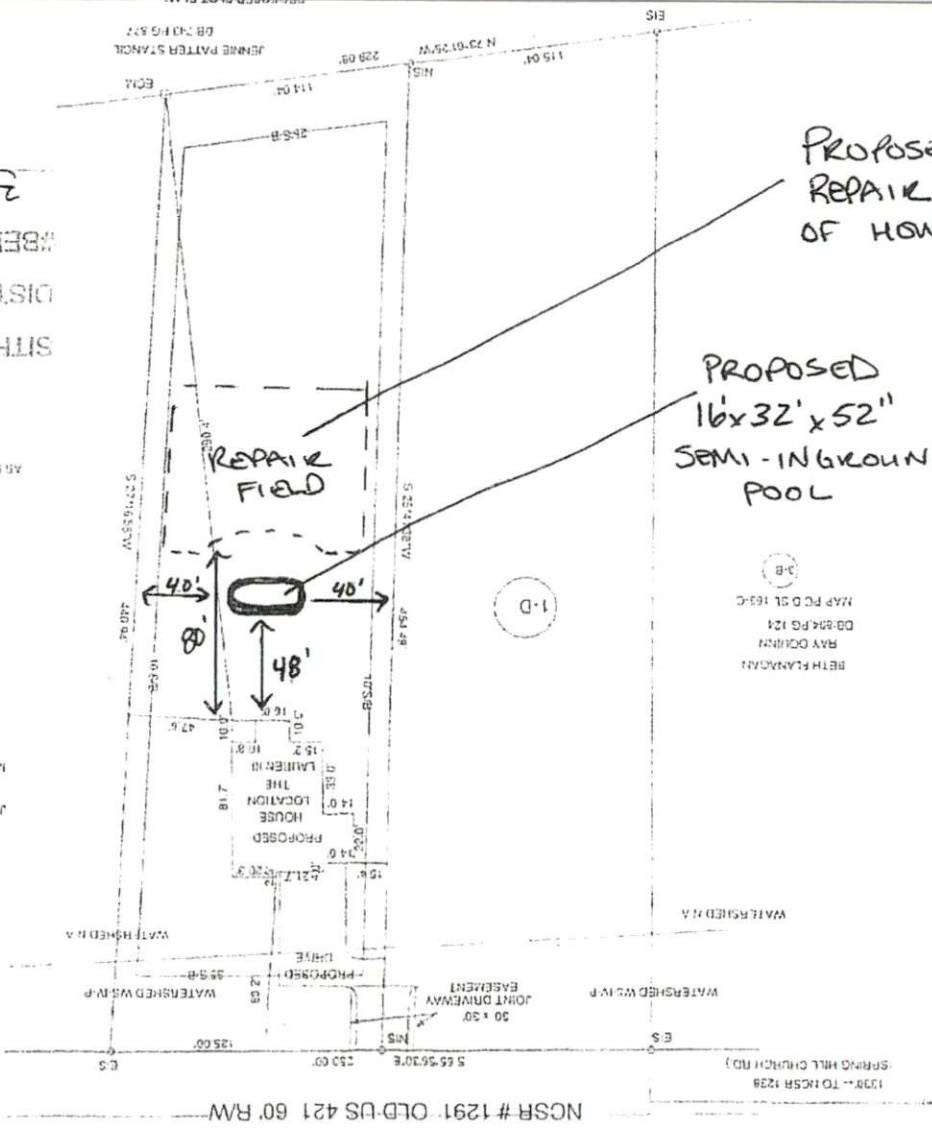
OWNER:
2020 HOLDING, LLC
350 WAGONER DR.
FAYETTEVILLE, NC 28403
910 893 5752

SITE PLAN APPROVAL
DISTRICT R430 USE SFD
#BEDROOM: 3
3-5-20 K.H.G.
ADMINISTRATIVE

THIS PROPERTY DOES NOT LIE IN A FLOOD HAZARD AREA (ZONE X)
AS SHOWN ON FEMA MAP NO. 15722C0002 EFFECTIVE DATE: 10/2/2006



JENNIE P. STANCL
DB 25-18 PG 618
MAP PC E SL 1054



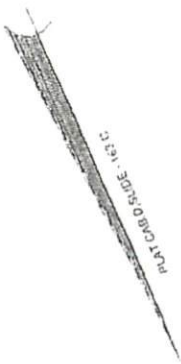
PROPOSED CHANGE IN
REPAIR FIELD. 80' FT OFF
OF HOUSE.

PROPOSED
16'x32'x52"
SEMI-INGROUND
POOL

PROPERTY BOUNDARIES
FENCE LINE
ROAD YARD
SIDE YARD
BACKYARD

BETH FLANNAN
RAY OLSON
DB 804 PG 124
MAP PC D SL 1630

DEED REFERENCE: DEED BOOK 3763 PAGE 211-214
MAP REFERENCE: PLAT BOOK 102 PAGE 18



NCSR # 1291 OLD US 421 60' RM