

Harnett County Department of Public Health

Well Abandonment Permit Application

APPLICANT INFORMATION

PTM, C.P. (814) 259-1308
Applicant/Owner Phone Number
5700 Sixth Avenue, Atlanta, PA 16602
Street Address, City, State, Zip Code

PROPERTY INFORMATION

Street Address 2201 NC 24-87 Subdivision/Lot# NA
Parcel# 019594 0023 PIN# 9594-16-8787.000

Directions to the Site

Northeast corner of Sawyer Road and NC 24-87 in
Cameron, NC. Vacant parcel (home removed).

Brief description of the well location (ex. front yard, behind out building, front yard, etc.)
35.252539, -79.027360 Approximately 60 feet east of
Sawyer Road and 165 feet north of NC 24-87.

*Please include a Site Plan of your property showing the location of the well. If the well is underground, it must be uncovered prior to the department's site visit.

Please Complete the Following Information:

Date Well Was Constructed 4/27/1974 Grouted: Yes No
Above Ground or Below Ground Total Depth of Well 40
Well Type: Drilled Bored Hand dug Diameter 20 inches

I have thoroughly read and completed this Application and certify that the information provided herein is true, complete and correct to the best of my knowledge and is given in good faith. Representatives of the Harnett County Health Department and State Officials are granted right of entry to conduct necessary inspections to determine compliance with applicable rules.

I understand that I am solely responsible for the proper identification and labeling of all property lines, underground utility lines, and making the site accessible so that a well can be properly constructed according to the permit.

















Property Owner's or Owner's Legal Representative Signature Required Date 04/12/2021

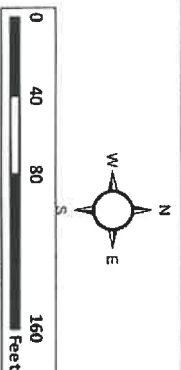
If you have any questions please contact Environmental Health Division at 910-893-7547

Harnett GIS



GIS/E-911 Addressing
April 29, 2020

-  Recycle Center
-  Landfills
-  Surrounding County Boundaries
-  Federal Property
-  City Limits
-  Harnett County Boundary
-  Address Numbers
-  Airport
-  Major Roads
-  Interstate
-  NC
-  US
-  Roads
-  Mile Markers
-  Railroad



1 inch = 94 feet

731A KWEELER
REGISTRATION NUMBER 208
DATE COMPLETED 7 1974
DEPTH 4 FT
CASING DEPTH 4 FT. DIAMETER 2 IN
GRAVEL INTERVAL 20 TO
STATIC WATER LEVEL 20 DATE
WELL NO. SPECIFIC CAPACITY GPM OR RPM FT.-DD