

Harnett County Department of Public Health

Well Abandonment Permit Application

APPLICANT INFORMATION

Charles Carter (Acme Well Service) (919) 215-5957
Applicant/Owner Phone Number

101 E. Roosevelt ST Mebane, NC 27302
Street Address, City, State, Zip Code

PROPERTY INFORMATION

Street Address 5135 US 210 Subdivision/Lot # _____

Parcel # _____ PIN # _____

Directions to the Site

Brief description of the well location (ex. front yard, behind out building, front yard, etc.)


*Please include a Site Plan of your property showing the location of the well. If the well is underground, it must be uncovered prior to the department's site visit.

Please Complete the Following Information:

Date Well Was Constructed _____ Grouted: Yes No
Above Ground or Below Ground Total Depth of Well 15
Well Type: Drilled Bored Hand dug Diameter 36 inches

I have thoroughly read and completed this Application and certify that the information provided herein is true, complete and correct to the best of my knowledge and is give in good faith. Representatives of the Harnett County Health Department and State Officials are granted right of entry to conduct necessary inspections to determine compliance with applicable rules.

I understand that I am solely responsible for the proper identification and labeling of all property lines, underground utility lines, and making the site accessible so that a well can be properly constructed according to the permit.




Property Owner's or Owner's Legal Representative Signature Required

9/8/20
Date

If you have any questions please contact Environmental Health Division at 910-893-7547






Harnett GIS
















Harnett County
2020-2021

GIS/E-911 Addressing
September 8, 2020


-  Recycle Center
-  Landfills
-  Surrounding County Boundaries
-  Federal Property
-  City Limits

-  Harnett County Boundary
-  Airport
-  Major Roads
-  Interstate
-  NC

-  US
-  Roads
-  Mile_Markers
-  Railroad
-  Parcels



North
W E S



0 335 670 1,340 Feet

1 inch = 752 feet