

NOTE: This property does not appear to be located within 2,000 feet of a N.C. Grid System Monumentation.

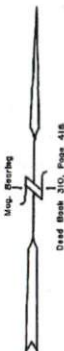
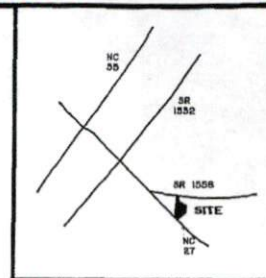
State of North Carolina
County of Harnett
Shula K. Bennett Review Officer of Harnett
County, certify that the map or plat to which this certification is affixed meets all statutory requirements for recording.

1-31-18
Date

Shula K. Bennett
Review Officer

This is to certify that I have consulted the Federal Insurance Administration Flood Hazard Boundary Maps and found the above property described (is not) located in a special flood hazard area.

Andrew H. Joyner, P.L.S. # 2469



FOR REGISTRATION
KIMBERLY S. HARGROVE
REGISTER OF DEEDS
HARNETT COUNTY, NC
2018 JAN 31 02:36 PM
BOOK 2018-26-29
PAGE 21
INSTRUMENT # 2018001335



- LEGEND
- FIP-----Found Iron Pipe
 - SIP-----Set Iron Pipe
 - FCM-----Found Concrete Monument
 - FPN-----Found Fire Nail
 - SPKN-----Set Fire Nail
 - FRB-----Found Rebar
 - SIB-----Set Rebar
 - R/W-----Right of Way
 - C-----Centerline
 - CP-----Calculated Point
 - CC-----Control Corner
 - FCS-----Found Cotton Spindle
 - PP-----Power Pole
 - AG-----Above Ground
 - BG-----Below Ground
 - F-----Flush

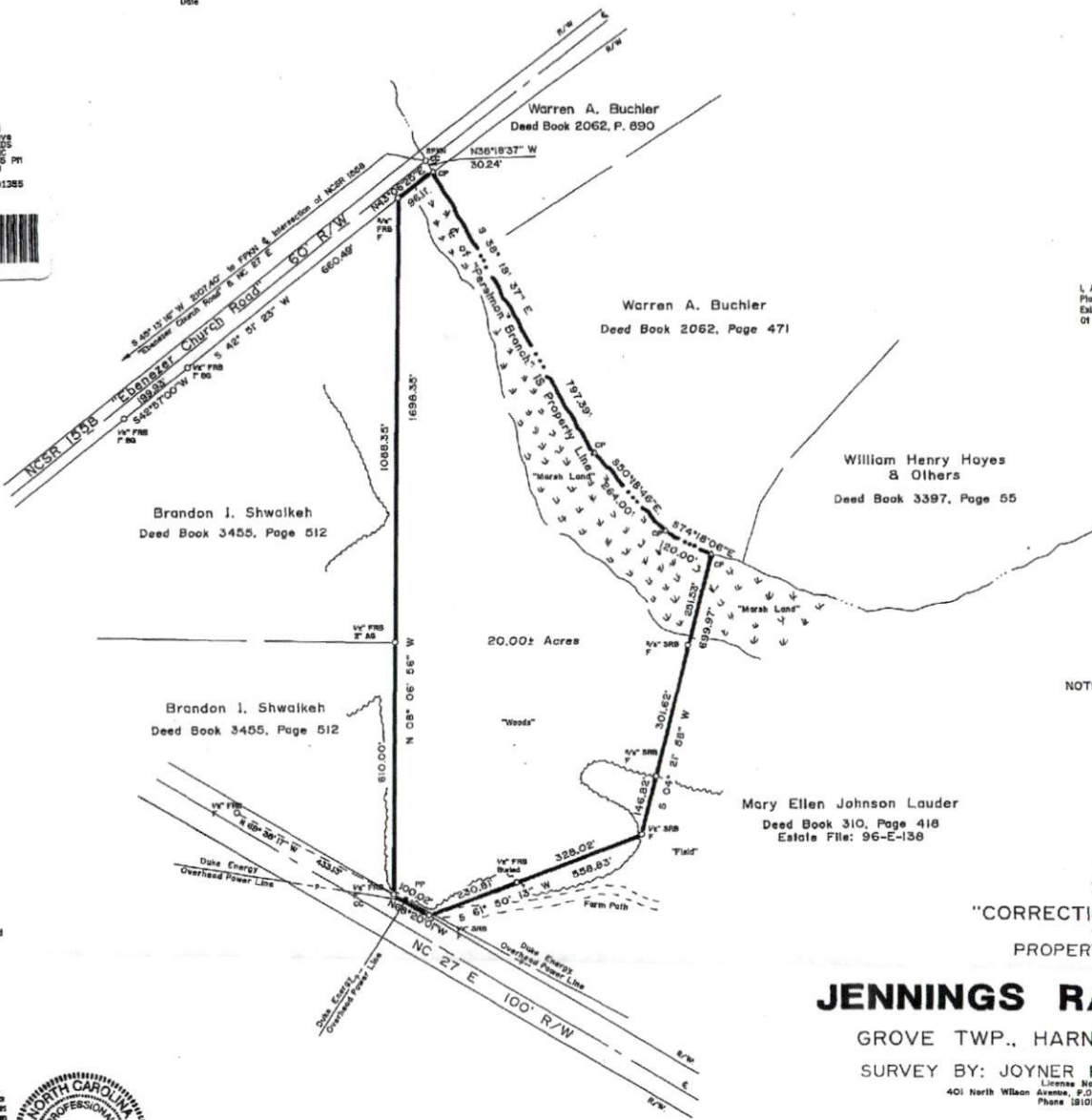
NOTE: All measurements shown are horizontal ground measurements unless otherwise noted.

Area computed by coordinates.

NORTH CAROLINA
HARNETT COUNTY
This Map/Plat was presented for registration and recorded in my office of Map Number 2018-29
This 21st day of January 2018 at 2:36
o'clock P.
KIMBERLY S. HARGROVE
Register of Deeds
By: Judi S. Waster
Deputy Register of Deeds
Supri.

NOTE: Information for "Perrison Branch" taken from plat recorded in Map # 2005-235.

NORTH CAROLINA
HARNETT COUNTY
I, Andrew H. Joyner, a Registered Land Surveyor, certify that this plat was drawn under my supervision (sign the actual survey notes under my supervision) based on measurements in Book 2018-29 (Page 21 etc.) (shown), that the ratio of reduction is calculated by latitude and departure is 1.00000000 that the bearings and distances as shown on herein were plotted from information from Book 2018-29 Page 21 that this plat was prepared in accordance with G.S. 41-30 as amended. Witness my official signature, registration number and seal this 31st day of January 2018.



I, Andrew H. Joyner, Professional Land Surveyor No. 2469, Certify That This Plat is Of A Survey of Another Category, Such As The Reconnection Of Existing Parcels, A Court-Ordered Survey Or Other Exception To The Definition of Subdivision.

Andrew H. Joyner, P.L.S. # 2469

NOTE: 20.00± Acres
Out of Deed Book 310, Page 418
Out of Estate File: 96-E-138
Out of PIN # 1600-45-4440.000

"CORRECTION PLAT"
PROPERTY OF:

JENNINGS RAY DAWKINS
GROVE TWP., HARNETT COUNTY, N.C.
SURVEY BY: JOYNER PIEDMONT SURVEYING
License No. F-0712
401 North Wilson Avenue, P.O. Box 110, Dunn, N.C. 28334
Phone (910) 892-2511

ZONE: RA JANUARY 31, 2018 SCALE: 1" = 200'



NOTE: Plat Drawn By Previous Plat Recorded in Map # 2018-26.
Correction Plat Drawn Due To Misspelling Of Owners Name.