

Harnett County Department of Public Health

Well Abandonment Permit Application

APPLICANT INFORMATION

Robert Gers (910) 916-3164
Applicant/Owner Phone Number
760 Webb Rd Dunn, NC 28334
Street Address, City, State, Zip Code

PROPERTY INFORMATION

Street Address 760 Webb Rd Subdivision/Lot # _____
Parcel # _____ PIN # _____

Directions to the Site

760 Webb Rd Go up Driveway look Right
2 Wells one hand dug, one 80ft 4" Drilled

Brief description of the well location (ex. front yard, behind out building, front yard, etc.)
Right side up Driveway About 50ft From Road


*Please include a Site Plan of your property showing the location of the well. If the well is underground, it must be uncovered prior to the department's site visit.

Please Complete the Following Information:

Date Well Was Constructed _____ Grouted: Yes No
Above Ground or Below Ground Total Depth of Well 43ft
Well Type: Drilled Bored Hand dug Diameter 5x5 ft inches

I have thoroughly read and completed this Application and certify that the information provided herein is true, complete and correct to the best of my knowledge and is given in good faith. Representatives of the Harnett County Health Department and State Officials are granted right of entry to conduct necessary inspections to determine compliance with applicable rules.

I understand that I am solely responsible for the proper identification and labeling of all property lines, underground utility lines, and making the site accessible so that a well can be properly constructed according to the permit.


Property Owner's or Owner's Legal Representative Signature Required Date July 24 2018















If you have any questions please contact Environmental Health Division at 910-893-7547

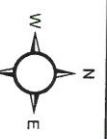
Harnett GIS



GIS/E-911 Addressing

July 23, 2018

-  Recycle Center
-  Landfills
-  Surrounding County Boundaries
-  Federal Property
-  City Limits
-  Address Numbers
-  Airport
-  MajorRoads Interstate
-  NC
-  US
-  Parcels
-  Roads
-  Mile_Markers
-  Railroad



1 inch = 94 feet



Property Description:

4.15 ACS JOHN C JOHNSON

Harnett County GIS

PID: 021537 0130 03

PIN: 1538-60-3318.000

REID: 0008305

Subdivision:

Taxable Acreage: 4.150 AC ac

Caclulated Acreage: 4.04 ac

Account Number: 1400041621

Owners: GERS ROBERT A & GERS CRYSTAL

Owner Address : 760 WEBB ROAD DUNN, NC 28334-0000

Property Address: 760 WEBB RD DUNN, NC 28334

City, State, Zip: DUNN, NC, 28334

Building Count: 1

Township Code: 02

Fire Code:

Parcel Building Value : \$86440

Parcel Outbuilding Value : \$0

Parcel Land Value : \$38900

Parcel Special Land Value : \$0

Total Value : \$125340

Parcel Deferred Value : \$0

Total Assessed Value : \$125340

Neighborhood: 00211

Actual Year Built: 1900

TotalAcutalAreaHeated: 1906 Sq/Ft

Sale Month and Year: 4 / 2010

Sale Price: \$172500

Deed Book & Page: 2736-0932

Deed Date: 2010/04/29

Plat Book & Page: -

Instrument Type: WD

Vacant or Improved:

QualifiedCode: Y

Transfer or Split: T

Prior Building Value : \$94100

Prior Outbuilding Value : \$0

Prior Land Value : \$45200

Prior Special Land Value : \$0

Prior Deferred Value : \$0

Prior Assessed Value : \$139300

