

Initial Application Date: 5-15-18

Application # 1850044130
CU# _____

COUNTY OF HARNETT RESIDENTIAL LAND USE APPLICATION

Central Permitting 108 E. Front Street, Lillington, NC 27546 Phone: (910) 893-7525 ext:2 Fax: (910) 893-2793 www.harnett.org/permits

****A RECORDED SURVEY MAP, RECORDED DEED (OR OFFER TO PURCHASE) & SITE PLAN ARE REQUIRED WHEN SUBMITTING A LAND USE APPLICATION****

LANDOWNER: Virginia Holiday Mailing Address: 160 winding acres way
City: Franklinton State: NC Zip: 27525 Contact No: _____ Email: Bohday1@gmail.com

APPLICANT*: Kenneth Haggerty Mailing Address: 1426 Park Summit Blvd
City: Apex State: NC Zip: 27523 Contact No: 919-201-3648 Email: kennethhaggerty13@gmail.com
*Please fill out applicant information if different than landowner

CONTACT NAME APPLYING IN OFFICE: Andy McPherson Phone # 919-545-4118

PROPERTY LOCATION: Subdivision: N/A Lot #: 1 Lot Size: 30.086 acr
State Road # _____ State Road Name: Nettie Weaver Rd Map Book & Page: 2018, 152
Parcel: 040692 0109 03 & 040692 0109 PIN: 0681-68-9544.000 & 0681-76-4565/000
Zoning: RA-30 Flood Zone: no Watershed: no Deed Book & Page: / Power Company*: _____

*New structures with Progress Energy as service provider need to supply premise number n/a from Progress Energy.

PROPOSED USE:

- SFD: (Size 38 x 36) # Bedrooms: 3 # Baths: 2 Basement(w/wo bath): _____ Garage: Deck: Crawl Space: Slab: _____ Slab: _____
(Is the bonus room finished? () yes () no w/ a closet? () yes () no (if yes add in with # bedrooms))
- Mod: (Size _____ x _____) # Bedrooms _____ # Baths _____ Basement (w/wo bath) _____ Garage: _____ Site Built Deck: _____ On Frame _____ Off Frame _____
(Is the second floor finished? () yes () no Any other site built additions? () yes () no
- Manufactured Home: _____ SW _____ DW _____ TW (Size _____ x _____) # Bedrooms: _____ Garage: _____ (site built? _____) Deck: _____ (site built? _____)
- Duplex: (Size _____ x _____) No. Buildings: _____ No. Bedrooms Per Unit: _____
- Home Occupation: # Rooms: _____ Use: _____ Hours of Operation: _____ #Employees: _____
- Addition/Accessory/Other: (Size _____ x _____) Use: _____ Closets in addition? () yes () no

Water Supply: _____ County _____ Existing Well New Well (# of dwellings using well 1) *Must have operable water before final

Sewage Supply: New Septic Tank (Complete Checklist) _____ Existing Septic Tank (Complete Checklist) _____ County Sewer

Does owner of this tract of land, own land that contains a manufactured home within five hundred feet (500') of tract listed above? () yes no

Does the property contain any easements whether underground or overhead () yes no

Structures (existing or proposed): Single family dwellings: n/a Manufactured Homes: _____ Other (specify): _____


Required Residential Property Line Setbacks:

	Minimum	Actual
Front		<u>215'</u>
Rear		<u>254'</u>
Closest Side		<u>172'</u>
Sidestreet/corner lot		
Nearest Building on same lot		

Comments: Future Shop 30x50 on site plan

SPECIFIC DIRECTIONS TO THE PROPERTY FROM LILLINGTON: From Front St. right on S 1st St. TAKE FIRST LEFT ON E. HARNETT ST. TAKE FIRST RIGHT ON S. MAIN / US 421 / NC-210. Go 1.94 MILES AND TURN SLIGHT RIGHT ONTO OLD COATS RD. AFTER OLD COATS RD. BECOMES SHERIFF JOHNSON RD, GO 3 MILES AND TURN LEFT ONTO MITCHELL RD. GO 1.54 MILES AND TAKE SHARP RIGHT ONTO NETTIE WEAVER RD. PROPERTY ON LEFT.

If permits are granted I agree to conform to all ordinances and laws of the State of North Carolina regulating such work and the specifications of plans submitted. I hereby state that foregoing statements are accurate and correct to the best of my knowledge. Permit subject to revocation if false information is provided.


Signature of Owner or Owner's Agent

5-15-18 5/29/18
Date

It is the owner/applicants responsibility to provide the county with any applicable information about the subject property, including but not limited to: boundary information, house location, underground or overhead easements, etc. The county or its employees are not responsible for any incorrect or missing information that is contained within these applications.

This application expires 6 months from the initial date if permits have not been issued

NAME: Southgate

APPLICATION #: 44130

This application to be filled out when applying for a septic system inspection.

County Health Department Application for Improvement Permit and/or Authorization to Construct
IF THE INFORMATION IN THIS APPLICATION IS FALSIFIED, CHANGED, OR THE SITE IS ALTERED, THEN THE IMPROVEMENT PERMIT OR AUTHORIZATION TO CONSTRUCT SHALL BECOME INVALID. The permit is valid for either 60 months or without expiration depending upon documentation submitted. (Complete site plan = 60 months; Complete plat = without expiration)

910-893-7525 option 1

CONFIRMATION # 027919-LL
5/30/18

Environmental Health New Septic System Code 800

- All property irons must be made visible. Place "pink property flags" on each corner iron of lot. All property lines must be clearly flagged approximately every 50 feet between corners.
- Place "orange house corner flags" at each corner of the proposed structure. Also flag driveways, garages, decks, out buildings, swimming pools, etc. Place flags per site plan developed at/for Central Permitting.
- Place orange Environmental Health card in location that is easily viewed from road to assist in locating property.
- If property is thickly wooded, Environmental Health requires that you clean out the undergrowth to allow the soil evaluation to be performed. Inspectors should be able to walk freely around site. **Do not grade property.**
- **All lots to be addressed within 10 business days after confirmation. \$25.00 return trip fee may be incurred for failure to uncover outlet lid, mark house corners and property lines, etc. once lot confirmed ready.**
- After preparing proposed site call the voice permitting system at 910-893-7525 option 1 to schedule and use code 800 (after selecting notification permit if multiple permits exist) for Environmental Health inspection. Please note confirmation number given at end of recording for proof of request.
- Use Click2Gov or IVR to verify results. Once approved, proceed to Central Permitting for permits.

Environmental Health Existing Tank Inspections Code 800

- Follow above instructions for placing flags and card on property.
- Prepare for inspection by removing soil over outlet end of tank as diagram indicates, and lift lid straight up (if possible) and then put lid back in place. (Unless inspection is for a septic tank in a mobile home park)
- **DO NOT LEAVE LIDS OFF OF SEPTIC TANK**
- After uncovering outlet end call the voice permitting system at 910-893-7525 option 1 & select notification permit if multiple permits, then use code 800 for Environmental Health inspection. Please note confirmation number given at end of recording for proof of request.
- Use Click2Gov or IVR to hear results. Once approved, proceed to Central Permitting for remaining permits.

SEPTIC

If applying for authorization to construct please indicate desired system type(s): can be ranked in order of preference, must choose one.

- Accepted Innovative Conventional Any
 Alternative Other _____

The applicant shall notify the local health department upon submittal of this application if any of the following apply to the property in question. If the answer is "yes", applicant **MUST ATTACH SUPPORTING DOCUMENTATION**:

- YES NO Does the site contain any Jurisdictional Wetlands?
 YES NO Do you plan to have an irrigation system now or in the future?
 YES NO Does or will the building contain any drains? Please explain. _____
 YES NO Are there any existing wells, springs, waterlines or Wastewater Systems on this property?
 YES NO Is any wastewater going to be generated on the site other than domestic sewage?
 YES NO Is the site subject to approval by any other Public Agency?
 YES NO Are there any Easements or Right of Ways on this property?
 YES NO Does the site contain any existing water, cable, phone or underground electric lines?

If yes please call No Cuts at 800-632-4949 to locate the lines. This is a free service.

I Have Read This Application And Certify That The Information Provided Herein Is True, Complete And Correct. Authorized County And State Officials Are Granted Right Of Entry To Conduct Necessary Inspections To Determine Compliance With Applicable Laws And Rules.

I Understand That I Am Solely Responsible For The Proper Identification And Labeling Of All Property Lines And Corners And Making The Site Accessible So That A Complete Site Evaluation Can Be Performed.

Carmeth N. Ruppert Sr.
PROPERTY OWNERS OR OWNERS LEGAL REPRESENTATIVE SIGNATURE (REQUIRED)

5-16-18
DATE

Harnett County Department of Public Health

Well Construction Permit Application

If the information in the application for a Well Construction Permit is *falsified, changed, or the site is altered*, then the Well Construction Permit shall become *invalid*.

APPLICANT INFORMATION

Kenneth W. Haggerty (919) 201-3648
Applicant/Owner Phone Number
1426 Park Summit Blvd., Apex NC, 27523
Street Address, City, State, Zip Code

The Applicant **must submit a Site Plan**. The Site Plan is a map/drawing of the property and must show:

1. existing and/or proposed property lines and easements with dimensions;
2. the location of the facility and appurtenance;
3. the location for the proposed well;
4. the location of existing or proposed sewer lines and/or sewage disposal systems within 100 feet of the proposed well;
5. the location of any existing wells within 100 feet of the property; surface water bodies;
6. above ground and/or underground storage tanks;
7. and any other known sources of contamination within 100 feet of the proposed well site.

The Applicant shall notify the Harnett County Health Director through or by way of the Harnett County Division of Environmental Health if any of the following occur prior to well construction:

1. there is a relocation of the proposed facility;
2. there is a change in the intended use of the facility;
3. there is a need for installing the waste water system in an area other than indicated on the well permit; or
4. there are landscape changes that affect site drainage.

Contact information: Environmental Health Division - 910-893-7547

PROPERTY INFORMATION

Proposed use of well

Single-Family Multifamily Church Restaurant Business Irrigation

Street Address Nettie Weaver Rd Subdivision/Lot # Neill's creek
Parcel # 040692 0109 03+ PIN # 0681-68-9544.000*
040692 0109 0681-76-4564.000

Directions to the Site


Mitchel Rd / to Nettie Weaver Rd / Angier NC,

I have thoroughly read and completed this Application and certify that the information provided herein is true, complete and correct to the best of my knowledge and is given in good faith. Representatives of the Harnett County Health Department and state officials are granted right of entry to conduct necessary inspections to determine compliance with applicable rules.

I understand that I am solely responsible for the proper identification and labeling of all property lines, underground utility lines, and making the site accessible so that a well can be properly constructed according to the permit.

Kenneth W. Haggerty
Property Owner's or Owner's Legal Representative Signature Required

5-17-08
Date



Minimum House Setbacks:

- 35' from Front Property Line
- 25' from Rear Property Line
- 10' from Side Property Line
- 50' from Pond with Septic

SITE PLAN APPROVAL

DISTRICT RA-30 USE SFD

BEDROOMS 3

5/30/18

Date

LL

Zoning Administrator

Approvals:

DocuSigned by:

Kenneth William Haggerty Sr.
Kenneth William Haggerty, Sr.

May 22, 2018 | 9:45:49 PM EDT

Date

DocuSigned by:

Janice Ellen Haggerty
Janice Ellen Haggerty

May 23, 2018 | 8:26:22 AM EDT

Date

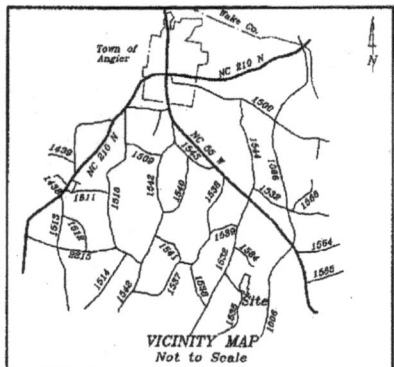
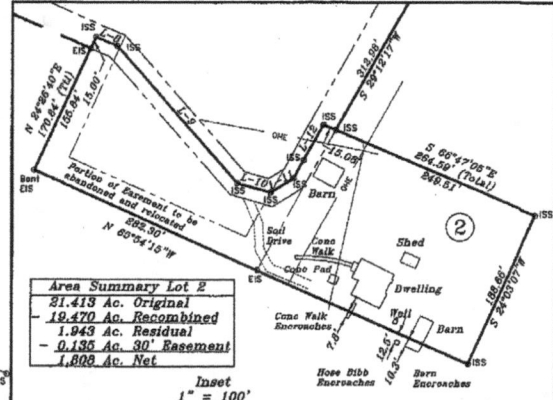
Certificate of Ownership and Dedication

I (we) hereby certify that I am (we are) the owner(s) of the property shown and described herein, which is located in the subdivision jurisdiction of Harnett County, North Carolina and that I (we) hereby adopt this plat of recombination with my (our) free consent and establish minimum building setback lines as noted.

Designed by	R. O. Stancil	5/21/2018
Drawn by	Michelle Holliday	Date
Field by	Paul Wright	5/21/2018
Map by	Paul Wright	Date
Designed by	Stephanie K. Pattillo	5/22/2018
Drawn by	Stephanie K. Pattillo	Date
Field by	Rickie L. Allen, Jr.	5/22/2018
Map by	Rickie L. Allen, Jr.	Date
Designed by	Anastasia Rymerman	5/26/2018
Drawn by	Anastasia Rymerman	Date

This plat is a representation of a recombination of land, however this plat does not transfer title. It is the owners responsibility to have the appropriate deeds or other documentation recorded at the Register of Deeds to transfer the title.

References
 Deed Book 278, Page 169 (Title to Holliday)
 Deed Book 3487, Page 1 (Road Maintenance Agreement)
 Map Number 2017-346
 Others as shown and/or noted hereon



Harnett County RA-30 Minimum Building Setback Requirements
 FRONT: 35 feet from R/W
 REAR: 25 feet
 SIDE: 10 feet
 CORNER LOT SIDE: 20 feet

FEMA FLOOD HAZARD STATEMENT
 Lots shown on this plat are not located within the FEMA 100 year Flood Hazard Area as shown on FEMA map No. 37200680001 Effective Date: October 3, 2006

Certificate Of Maintenance:
 Improvements and maintenance of the 50' ingress, egress and utility easement shall be the responsibility of the lots being served as shown hereon.

NOTE:
 No more than six (6) lots, of less than 10 acres shall be served by the private easement as shown hereon.

Notes
 Property shown hereon is located in Watershed District IV. Lots to be served by private septic system and individual private well.

LEGEND:

—	Lines Surveyed	TP	Telephone Pedestal
- - -	Lines Not Surveyed	MH	Manhole
- - -	Tie or Adjoining Lines	WM	Water Meter
- - -	Right of Way Lines	Easmt.	Easement
—	EIP/EIS Existing Iron Pipe or Stake	R/W	Right-of-Way
—	ECM Existing Concrete Monument	C/L	Centerline
—	EYE Existing P.E. Nail	P.C.	Plat Cabinet
—	PES P.E. Nail Set	D.B.	Deed Book
—	EMN Existing MAG Nail	P.B.	Plat Book
—	MNS MAG Nail Set	B.M.	Book of Maps
—	ISS Iron Stake Set	FIN	Parcel Identifier
—	CS Cotton Spindle Set	N	Number
—	ACS Existing Cotton Spindle	Ac.	Acres
—	RRS Railroad Spike	Sq. Ft.	square feet
—	ELS Existing Lightwood Stake	CP	Computed Point
—	FP Power Pole	[]	Street Address
—	OHE Overhead Electric Lines		
—	OH Fire Hydrant		

N.C.G.S. North Carolina Geodetic Survey
 NAD 87 North American Datum of 1987
 NAD 83 North American Datum of 1983

NOTES:
 * Iron Stake set at all property corners unless noted otherwise.
 * Areas determined by coordinate method.
 * All distances/dimensions are horizontal ground distances unless otherwise indicated.

I, Thomas Lester Stancil, certify that this plat was drawn under my supervision from (an actual survey made under my supervision) (deed description recorded in Book Sec., Page Ref., etc.) (other); that the boundaries not surveyed are shown clearly indicated as drawn from information found in references as shown hereon; that the ratio of precision as calculated is 1:10000+; that this plat was prepared in accordance with G.S. 47-80 as amended. Witness my original signature, registration number and seal this the 11th day of May, A.D. 2018.



Thomas Lester Stancil
 Surveyor
 License Number L-1512
 I hereby certify that this survey is of another category, such as the combining or recombination of existing parcels, a court ordered survey or other exception to the definition of subdivision.

State of North Carolina
 County of Harnett
 I hereby certify that the property shown hereon is exempt from the Harnett County Subdivision Regulations and is approved for recording in the Register of Deeds.

Designed by: M.P.D. 5/23/2018
 Planner/Director Date

State of North Carolina
 County of Harnett
 I, Michelle Holliday, Review Officer of Harnett County, certify that the map of plat to which this certification is affixed meets all statutory requirements for recording.
 Michelle Holliday
 5/29/2018
 Review Officer Date

Leslie H. Sullivan
 Kramer A. Sullivan
 Deed Book 1287, Page 518
 Plat Cabinet "D", Slide 85-D

Rebecca Sue Holland
 Deed Book 3016, Page 345

Steve D. Adms

Danny P. Watkins, Jr.
 Deborah G. Watkins
 Deed Book 2074, Page 649
 Map Book 44, Page 87


Stephanie K. Pattillo
 Deed Book 3233, Page 450
 Plat Cabinet "F", Slide 332E

Rickie L. Allen, Jr.
 Fallon J. Allen
 Deed Book 3486, Page 890
 Plat Cabinet "I", Slide 693C

Lee K. Rymerman
 Anastasia Rymerman
 Deed Book 3054, Page 803
 Map Number 2017, Page 346

Course	Bearing	Distance
L-1	S 65°39'40" E	42.03'
L-2	S 65°03'02" E	32.93'
L-3	S 24°03'58" E	30.00'
L-4	N 65°06'08" W	44.71'
L-5	S 28°11'41" W	154.84'
L-6	N 66°00'10" W	144.80'
L-7	N 49°29'52" W	53.85'
L-8	S 66°09'10" E	25.81'
L-9	S 47°17'46" E	211.92'
L-10	S 74°02'46" E	40.03'
L-11	N 67°44'38" E	31.08'
L-12	N 28°12'29" E	71.00'

For Registration Kimberly S. Hargrove
 Register of Deeds
 Harnett County, NC
 Electronically Recorded
 2018 May 30 09:28 AM NC Rev Stamp: \$ 0.00
 Book 2018 Page 152 - 152 Fee \$ 21.00
 Instrument Number: 2018007531



Revisions:

Surveyed and Mapped for:
Virginia Holliday Estate

160 Winding Way Acres Franklinton, NC 27525 919-339-3655

TOWNSHIP: NELL'S CREEK COUNTY: HARNETT DATE: 5-11-18 SURVEYED BY: SDB FIELD BOOK

STATE: NORTH CAROLINA PID: 040692 0109 03 & 040692 0109 SCALE: 1" = 200' DRAWN BY: PAN DRAWING FILE NO.

ZONE: RA-30 PIN: 0681-68-9544.000 & 0681-76-4564.000 CHECKED & CLOSURE BY: LHNC-1171

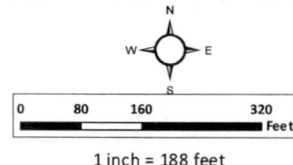
Harnett GIS

NOT FOR LEGAL USE



GIS/E-911 Addressing
May 30, 2018

- | | | | |
|-------------------------------|--------------------|--------------|---------|
| Recycle Center | City Limits | NC | Parcels |
| Landfills | Address Numbers | US | |
| Surrounding County Boundaries | Airport | Roads | |
| Federal Property | Major Roads | Mile_Markers | |
| | Interstate | Railroad | |



OFFER TO PURCHASE AND CONTRACT - VACANT LOT/LAND

[Consult "Guidelines" (form 12G) for guidance in completing this form]

NOTE: This contract is intended for unimproved real property that Buyer will purchase only for personal use and does not have immediate plans to subdivide. It should not be used to sell property that is being subdivided unless the property has been platted, properly approved and recorded with the register of deeds as of the date of the contract. If Seller is Buyer's builder and the sale involves the construction of a new single family dwelling prior to closing, use the standard Offer to Purchase and Contract—New Construction (Form 800-T) or, if the construction is completed, use the Offer to Purchase and Contract (Form 2-T) with the New Construction Addendum (Form 2A3-T).

For valuable consideration, the receipt and legal sufficiency of which are hereby acknowledged, Buyer offers to purchase and Seller upon acceptance agrees to sell and convey the Property on the terms and conditions of this Offer To Purchase and Contract and any addendum or modification made in accordance with its terms (together the "Contract").

1. TERMS AND DEFINITIONS: The terms listed below shall have the respective meaning given them as set forth adjacent to each term.

(a) "Seller": Estate of Virginia Holliday

(b) "Buyer": Kenneth William Haggerty Sr., Janice Ellen Haggerty

(c) "Property": The Property shall include all that real estate described below together with all appurtenances thereto including the improvements located thereon.

NOTE: If the Property will include a manufactured (mobile) home(s), Buyer and Seller should consider including the Manufactured (Mobile) Home provision in the Additional Provisions Addendum (Standard Form 2A11-T) with this offer.

Street Address: 1 Nettie Weaver Rd
City: Angier Zip: 27501
County: Harnett, North Carolina

NOTE: Governmental authority over taxes, zoning, school districts, utilities and mail delivery may differ from address shown.

Legal Description: (Complete ALL applicable)
Plat Reference: Lot/Unit, Block/Section, Subdivision/Condominium, as shown on Plat Book/Slide at Page(s)

The PIN/PID or other identification number of the Property is:

Other description: See Exhibit A and Exhibit A - Continued

Some or all of the Property may be described in Deed Book 278 at Page 169

(d) "Purchase Price":
\$ 212,500.00 paid in U.S. Dollars upon the following terms:
\$ 1,000.00 BY DUE DILIGENCE FEE made payable and delivered to Seller by the Effective Date.
\$ 2,050.00 BY INITIAL EARNEST MONEY DEPOSIT made payable and delivered to Escrow Agent named in Paragraph 1(f) by [] cash [X] personal check [] official bank check [] wire transfer, [] electronic transfer, EITHER [] with this offer OR [X] within five (5) days of the Effective Date of this Contract.
\$ BY (ADDITIONAL) EARNEST MONEY DEPOSIT made payable and delivered to Escrow Agent named in Paragraph 1(f) by cash, official bank check, wire transfer or electronic transfer no later than, TIME BEING OF THE ESSENCE with regard to said date.
\$ BY ASSUMPTION of the unpaid principal balance and all obligations of Seller on the existing loan(s) secured by a deed of trust on the Property in accordance with the attached Loan Assumption Addendum (Standard Form 2A6-T).
\$ BY SELLER FINANCING in accordance with the attached Seller Financing Addendum (Standard Form 2A5-T).
\$ 209,450.00 BALANCE of the Purchase Price in cash at Settlement (some or all of which may be paid with the proceeds of a new loan).



This form jointly approved by: North Carolina Bar Association North Carolina Association of REALTORS®, Inc.



STANDARD FORM 12-T Revised 7/2017 © 7/2017

Buyer initials [KWS] [JEH] Seller initials [KWH] [JEH] [MVE] [OR] [QR]

Should Buyer fail to deliver either the Due Diligence Fee or any Initial Earnest Money Deposit by their due dates, or should any check or other funds paid by Buyer be dishonored, for any reason, by the institution upon which the payment is drawn, Buyer shall have one (1) banking day after written notice to deliver cash, official bank check, wire transfer or electronic transfer to the payee. In the event Buyer does not timely deliver the required funds, Seller shall have the right to terminate this Contract upon written notice to Buyer.

(e) **"Earnest Money Deposit"**: The Initial Earnest Money Deposit, the Additional Earnest Money Deposit and any other earnest monies paid or required to be paid in connection with this transaction, collectively the "Earnest Money Deposit", shall be deposited and held in escrow by Escrow Agent until Closing, at which time it will be credited to Buyer, or until this Contract is otherwise terminated. In the event: (1) this offer is not accepted; or (2) a condition of any resulting contract is not satisfied, then the Earnest Money Deposit shall be refunded to Buyer. In the event of breach of this Contract by Seller, the Earnest Money Deposit shall be refunded to Buyer upon Buyer's request, but such return shall not affect any other remedies available to Buyer for such breach. In the event of breach of this Contract by Buyer, the Earnest Money Deposit shall be paid to Seller as liquidated damages and as Seller's sole and exclusive remedy for such breach, but without limiting Seller's rights under Paragraphs 2(c) and 2(d) for damage to the Property or Seller's right to retain the Due Diligence Fee. It is acknowledged by the parties that payment of the Earnest Money Deposit to Seller in the event of a breach of this Contract by Buyer is compensatory and not punitive, such amount being a reasonable estimation of the actual loss that Seller would incur as a result of such breach. The payment of the Earnest Money Deposit to Seller shall not constitute a penalty or forfeiture but actual compensation for Seller's anticipated loss, both parties acknowledging the difficulty determining Seller's actual damages for such breach. If legal proceedings are brought by Buyer or Seller against the other to recover the Earnest Money Deposit, the prevailing party in the proceeding shall be entitled to recover from the non-prevailing party reasonable attorney fees and court costs incurred in connection with the proceeding.

Hudson Residential Brokerage

(f) **"Escrow Agent"** (insert name): Trust

NOTE: In the event of a dispute between Seller and Buyer over the disposition of the Earnest Money Deposit held in escrow, a licensed real estate broker ("Broker") is required by state law (and Escrow Agent, if not a Broker, hereby agrees) to retain the Earnest Money Deposit in the Escrow Agent's trust or escrow account until Escrow Agent has obtained a written release from the parties consenting to its disposition or until disbursement is ordered by a court of competent jurisdiction. Alternatively, if a Broker or an attorney licensed to practice law in North Carolina ("Attorney") is holding the Earnest Money Deposit, the Broker or Attorney may deposit the disputed monies with the appropriate clerk of court in accordance with the provisions of N.C.G.S. §93A-12.

THE PARTIES AGREE THAT A REAL ESTATE BROKERAGE FIRM ACTING AS ESCROW AGENT MAY PLACE THE EARNEST MONEY DEPOSIT IN AN INTEREST BEARING TRUST ACCOUNT AND THAT ANY INTEREST EARNED THEREON SHALL BE DISBURSED TO THE ESCROW AGENT MONTHLY IN CONSIDERATION OF THE EXPENSES INCURRED BY MAINTAINING SUCH ACCOUNT AND RECORDS ASSOCIATED THEREWITH.

(g) **"Effective Date"**: The date that: (1) the last one of Buyer and Seller has signed or initialed this offer or the final counteroffer, if any, and (2) such signing or initialing is communicated to the party making the offer or counteroffer, as the case may be. The parties acknowledge and agree that the initials lines at the bottom of each page of this Contract are merely evidence of their having reviewed the terms of each page, and that the complete execution of such initials lines shall not be a condition of the effectiveness of this Agreement.

(h) **"Due Diligence"**: Buyer's opportunity to investigate the Property and the transaction contemplated by this Contract, including but not necessarily limited to the matters described in Paragraph 2 below, to decide whether Buyer, in Buyer's sole discretion, will proceed with or terminate the transaction.

(i) **"Due Diligence Fee"**: A negotiated amount, if any, paid by Buyer to Seller with this Contract for Buyer's right to terminate the Contract for any reason or no reason during the Due Diligence Period. It shall be the property of Seller upon the Effective Date and shall be a credit to Buyer at Closing. The Due Diligence Fee shall be non-refundable except in the event of a material breach of this Contract by Seller, or if this Contract is terminated under Paragraph 6(m) or Paragraph 9, or as otherwise provided in any addendum hereto. Buyer and Seller each expressly waive any right that they may have to deny the right to conduct Due Diligence or to assert any defense as to the enforceability of this Contract based on the absence or alleged insufficiency of any Due Diligence Fee, it being the intent of the parties to create a legally binding contract for the purchase and sale of the Property without regard to the existence or amount of any Due Diligence Fee.

(j) **"Due Diligence Period"**: The period beginning on the Effective Date and extending through 5:00 p.m. on May 21, 2018 **TIME BEING OF THE ESSENCE** with regard to said date.

Buyer initials EWAS JETH Seller initials RC HE MV DR GR

(k) **"Settlement"**: The proper execution and delivery to the closing attorney of all documents necessary to complete the transaction contemplated by this Contract, including the deed, settlement statement, deed of trust and other loan or conveyance documents, and the closing attorney's receipt of all funds necessary to complete such transaction.

(l) **"Settlement Date"**: The parties agree that Settlement will take place on May 30, 2018 (the "Settlement Date"), unless otherwise agreed in writing, at a time and place designated by Buyer.

(m) **"Closing"**: The completion of the legal process which results in the transfer of title to the Property from Seller to Buyer, which includes the following steps: (1) the Settlement (defined above); (2) the completion of a satisfactory title update to the Property following the Settlement; (3) the closing attorney's receipt of authorization to disburse all necessary funds; and (4) recordation in the appropriate county registry of the deed(s) and deed(s) of trust, if any, which shall take place as soon as reasonably possible for the closing attorney after Settlement. Upon Closing, the proceeds of sale shall be disbursed by the closing attorney in accordance with the settlement statement and the provisions of Chapter 45A of the North Carolina General Statutes. If the title update should reveal unexpected liens, encumbrances or other title defects, or if the closing attorney is not authorized to disburse all necessary funds, then the Closing shall be suspended and the Settlement deemed delayed under Paragraph 10 (Delay in Settlement/Closing).

WARNING: The North Carolina State Bar has determined that the performance of most acts and services required for a closing constitutes the practice of law and must be performed only by an attorney licensed to practice law in North Carolina. State law prohibits unlicensed individuals or firms from rendering legal services or advice. Although non-attorney settlement agents may perform limited services in connection with a closing, they may not perform all the acts and services required to complete a closing. A closing involves significant legal issues that should be handled by an attorney. Accordingly it is the position of the North Carolina Bar Association and the North Carolina Association of REALTORS® that all buyers should hire an attorney licensed in North Carolina to perform a closing.

(n) **"Special Assessments"**: A charge against the Property by a governmental authority in addition to ad valorem taxes and recurring governmental service fees levied with such taxes, or by an owners' association in addition to any regular assessment (dues), either of which may be a lien against the Property. A Special Assessment may be either proposed or confirmed.

"Proposed Special Assessment": A Special Assessment that is under formal consideration but which has not been approved prior to Settlement.

"Confirmed Special Assessment": A Special Assessment that has been approved prior to Settlement whether or not it is fully payable at time of Settlement.

2. **BUYER'S DUE DILIGENCE PROCESS:**

WARNING: BUYER IS STRONGLY ENCOURAGED TO CONDUCT DUE DILIGENCE DURING THE DUE DILIGENCE PERIOD. If Buyer is not satisfied with the results or progress of Buyer's Due Diligence, Buyer should terminate this Contract, *prior to the expiration of the Due Diligence Period*, unless Buyer can obtain a written extension from Seller. SELLER IS NOT OBLIGATED TO GRANT AN EXTENSION. Although Buyer may continue to investigate the Property following the expiration of the Due Diligence Period, Buyer's failure to deliver a Termination Notice to Seller prior to the expiration of the Due Diligence Period will constitute a waiver by Buyer of any right to terminate this Contract based on any matter relating to Buyer's Due Diligence. Provided however, following the Due Diligence Period, Buyer may still exercise a right to terminate if Seller fails to materially comply with any of Seller's obligations under paragraph 6 of this Contract or for any other reason permitted under the terms of this Contract or North Carolina law.

(a) **Loan:** Buyer, at Buyer's expense, shall be entitled to pursue qualification for and approval of the Loan if any.

NOTE: Buyer's obligation to purchase the Property is not contingent on obtaining a Loan. Therefore, Buyer is advised to consult with Buyer's lender prior to signing this offer to assure that the Due Diligence Period allows sufficient time for the appraisal to be completed and for Buyer's lender to provide Buyer sufficient information to decide whether to proceed with or terminate the transaction.

(b) **Property Investigation:** Buyer or Buyer's agents or representatives, at Buyer's expense, shall be entitled to conduct all desired tests, surveys, appraisals, investigations, examinations and inspections of the Property as Buyer deems appropriate, including but NOT limited to the following:

Buyer initials DS KWHS DS JEH Seller initials DS RC DS ML DS DR DS QR

- (i) **Soil And Environmental:** Reports to determine whether the soil is suitable for Buyer's intended use and whether there is any environmental contamination, law, rule or regulation that may prohibit, restrict or limit Buyer's intended use.
- (ii) **Septic/Sewer System:** Any applicable investigation(s) to determine: (1) the condition of an existing sewage system, (2) the costs and expenses to install a sewage system approved by an existing Improvement Permit, (3) the availability and expense to connect to a public or community sewer system, and/or (4) whether an Improvement Permit or written evaluation may be obtained from the County Health Department for a suitable ground absorption sewage system.
- (iii) **Water:** Any applicable investigation(s) to determine: (1) the condition of an existing private drinking water well, (2) the costs and expenses to install a private drinking water well approved by an existing Construction Permit, (3) the availability, costs and expenses to connect to a public or community water system, or a shared private well, and/or (4) whether a Construction Permit may be obtained from the County Health Department for a private drinking water well.
- (iv) **Review of Documents:** Review of the Declaration of Restrictive Covenants, Bylaws, Articles of Incorporation, Rules and Regulations, and other governing documents of any applicable owners' association and/or subdivision. If the Property is subject to regulation by an owners' association, it is recommended that Buyer review the completed Owners' Association And Addendum (Standard Form 2A12-T) provided by Seller prior to signing this offer. It is also recommended that the Buyer determine if the owners' association or its management company charges fees for providing information required by Buyer's lender or confirming restrictive covenant compliance.
- (v) **Appraisals:** An appraisal of the Property.
- (vi) **Survey:** A survey to determine whether the property is suitable for Buyer's intended use and the location of easements, setbacks, property boundaries and other issues which may or may not constitute title defects.
- (vii) **Zoning and Governmental Regulation:** Investigation of current or proposed zoning or other governmental regulation that may affect Buyer's intended use of the Property, adjacent land uses, planned or proposed road construction, and school attendance zones.
- (viii) **Flood Hazard:** Investigation of potential flood hazards on the Property, and/or any requirement to purchase flood insurance in order to obtain the Loan.
- (ix) **Utilities and Access:** Availability, quality, and obligations for maintenance of utilities including electric, gas, communication services, stormwater management, and means of access to the Property and amenities.
- (x) **Streets/Roads:** Investigation of the status of the street/road upon which the Property fronts as well as any other street/road used to access the Property, including: (1) whether any street(s)/road(s) are public or private, (2) whether any street(s)/road(s) designated as public are accepted for maintenance by the State of NC or any municipality, or (3) if private or not accepted for public maintenance, the consequences and responsibility for maintenance and the existence, terms and funding of any maintenance agreements.

NOTE: NC General Statutes Section 136-102.6(f) (the "Statute") requires that under circumstances described in the Statute, a buyer must be provided a subdivision streets disclosure statement prior to entering into an agreement to buy subdivided property described in the Statute. If Buyer or Seller are uncertain whether the sale of the Property described in this Contract is subject to the Statute, consult a NC real estate attorney.

(c) **Buyer's Obligation to Repair Damage:** Buyer shall, at Buyer's expense, promptly repair any damage to the Property resulting from any activities of Buyer and Buyer's agents and contractors, but Buyer shall not be responsible for any damage caused by accepted practices applicable to any N.C. licensed professional performing reasonable appraisals, tests, surveys, examinations and inspections of the Property. This repair obligation shall survive any termination of this Contract.

(d) **Indemnity:** Buyer will indemnify and hold Seller harmless from all loss, damage, claims, suits or costs, which shall arise out of any contract, agreement, or injury to any person or property as a result of any activities of Buyer and Buyer's agents and contractors relating to the Property except for any loss, damage, claim, suit or cost arising out of pre-existing conditions of the Property and/or out of Seller's negligence or willful acts or omissions. This indemnity shall survive this Contract and any termination hereof.

(e) **Buyer's Right to Terminate:** Buyer shall have the right to terminate this Contract for any reason or no reason, by delivering to Seller written notice of termination (the "Termination Notice") during the Due Diligence Period (or any agreed-upon written extension of the Due Diligence Period), **TIME BEING OF THE ESSENCE**. If Buyer timely delivers the Termination Notice, this Contract shall be terminated and the Earnest Money Deposit shall be refunded to Buyer.

(f) **CLOSING SHALL CONSTITUTE ACCEPTANCE OF THE PROPERTY IN ITS THEN EXISTING CONDITION UNLESS PROVISION IS OTHERWISE MADE IN WRITING.**

3. **BUYER REPRESENTATIONS:**

(a) **Loan:** Buyer does does not intend to obtain a new loan in order to purchase the Property. If Buyer is obtaining a new loan, Buyer intends to obtain a loan as follows: Conventional Other: construction loan at a

Buyer initials EWAS JEA Seller initials ACJ JEH MV DR GR

Fixed Rate Adjustable Rate in the principal amount of \$353,000.00 for a term of 30 year(s), at an initial interest rate not to exceed 5.000 % per annum (the "Loan").

NOTE: Buyer's obligations under this Contract are not conditioned upon obtaining or closing any loan.

NOTE: If Buyer does not intend to obtain a new loan, Seller is advised, prior to signing this offer, to obtain documentation from Buyer which demonstrates that Buyer will be able to close on the Property without the necessity of obtaining a new loan.

(b) **Other Property:** Buyer does does not have to sell or lease other real property in order to qualify for a new loan or to complete purchase.

NOTE: If Buyer does have to sell, Buyer and Seller should consider including a Contingent Sale Addendum (Standard Form 2A2-T) with this offer.

(c) **Performance of Buyer's Financial Obligations:** To the best of Buyer's knowledge, there are no other circumstances or conditions existing as of the date of this offer that would prohibit Buyer from performing Buyer's financial obligations in accordance with this Contract, except as may be specifically set forth herein.

4. **BUYER OBLIGATIONS:**

(a) **Responsibility for Proposed Special Assessments:** Buyer shall take title subject to all Proposed Special Assessments.

(b) **Responsibility for Certain Costs:** Buyer shall be responsible for all costs with respect to:

- (i) any loan obtained by Buyer, including charges by an owners association and/or management company as agent of an owners' association for providing information required by Buyer's lender;
- (ii) charges required by an owners' association declaration to be paid by Buyer for Buyer's future use and enjoyment of the Property, including, without limitation, working capital contributions, membership fees, or charges for Buyer's use of the common elements and/or services provided to Buyer, such as "move-in fees";
- (iii) determining restrictive covenant compliance;
- (iv) appraisal;
- (v) title search;
- (vi) title insurance;
- (vii) any fees charged by the closing attorney for the preparation of the Closing Disclosure, Seller Disclosure and any other settlement statement;
- (viii) recording the deed; and
- (ix) preparation and recording of all instruments required to secure the balance of the Purchase Price unpaid at Settlement.

(c) **Authorization to Disclose Information:** Buyer authorizes the Buyer's lender(s), the parties' real estate agent(s) and closing attorney: (1) to provide this Contract to any appraiser employed by Buyer or by Buyer's lender(s); and (2) to release and disclose any buyer's closing disclosure, settlement statement and/or disbursement summary, or any information therein, to the parties to this transaction, their real estate agent(s) and Buyer's lender(s).

5. **SELLER REPRESENTATIONS:**

(a) **Ownership:** Seller represents that Seller:

- has owned the Property for at least one year.
- has owned the Property for less than one year.
- does not yet own the Property.

(b) **Assessments:** To the best of Seller's knowledge there are no Proposed Special Assessments except as follows (Insert "None" or the identification of such assessments, if any): None; if any, Seller to pay. Seller warrants that there are no Confirmed Special Assessments except as follows (Insert "None" or the identification of such assessments, if any): None; if any, Seller to pay.

(c) **Owners' Association(s) and Dues:** To best of Seller's knowledge, ownership of the Property subjects does not subject Buyer to regulation by one or more owners' association(s) and governing documents, which impose various mandatory covenants, conditions and restrictions upon the Property and Buyer's enjoyment thereof, including but not limited to obligations to pay regular assessments (dues) and Special Assessments. If there is an owners' association, then an Owners' Association Disclosure and Addendum For Properties Exempt from Residential Property Disclosure Statement (Standard Form 2A12-T) shall be completed by Seller, at Seller's expense, and must be attached as an addendum to this Contract.

Buyer initials DS DS Seller initials DS DS DS DS DS

(d) **Sewage System Permit:** (Applicable Not Applicable) Seller warrants that the sewage system described in the Improvement Permit attached hereto has been installed, which representation survives Closing, but makes no further representations as to the system.

(e) **Private Drinking Water Well Permit:** (Applicable Not Applicable) Seller warrants that a private drinking water well has been installed, which representation survives Closing, but makes no further representations as to the well. (If well installed after July 1, 2008, attach Improvement Permit hereto.)

6. **SELLER OBLIGATIONS:**

(a) **Evidence of Title, Payoff Statement(s) and Non Foreign Status:**

- (i) Seller agrees to use best efforts to provide to the closing attorney as soon as reasonably possible after the Effective Date, copies of all title information in possession of or available to Seller, including but not limited to: title insurance policies, attorney's opinions on title, surveys, covenants, deeds, notes and deeds of trust, leases, and easements relating to the Property.
- (ii) Seller shall provide to the closing attorney all information needed to obtain a written payoff statement from any lender(s) regarding any security interest in the Property as soon as reasonably possible after the Effective Date, and Seller designates the closing attorney as Seller's agent with express authority to request and obtain on Seller's behalf payoff statements and/or short-pay statements from any such lender(s).
- (iii) If Seller is not a foreign person as defined by the Foreign Investment in Real Property Tax Act, Seller shall also provide to the closing attorney a non-foreign status affidavit (pursuant to the Foreign Investment in Real Property Tax Act). In the event Seller shall not provide a non-foreign status affidavit, Seller acknowledges that there may be withholding as provided by the Internal Revenue Code.

(b) **Authorization to Disclose Information:** Seller authorizes: (1) any attorney presently or previously representing Seller to release and disclose any title insurance policy in such attorney's file to Buyer and both Buyer's and Seller's agents and attorneys; (2) the Property's title insurer or its agent to release and disclose all materials in the Property's title insurer's (or title insurer's agent's) file to Buyer and both Buyer's and Seller's agents and attorneys, and (3) the closing attorney to release and disclose any seller's closing disclosure, settlement statement and/or disbursement summary, or any information therein, to the parties to this transaction, their real estate agent(s) and Buyer's lender(s).

(c) **Access to Property:** Seller shall provide reasonable access to the Property (including working, existing utilities) through the earlier of Closing or possession by Buyer, including, but not limited to, allowing the Buyer and/or Buyer's agents or representatives an opportunity to (i) conduct Due Diligence, (ii) verify the satisfactory completion of negotiated repairs/improvements, and (iii) conduct a final walk-through inspection of the Property. To the extent applicable, Seller shall also be responsible for timely clearing that portion of the Property required by the County to perform tests, inspections and/or evaluations to determine the suitability of the Property for a sewage system and/or private drinking water well.

NOTE: See WARNING in paragraph 2 above for limitation on Buyer's right to terminate this Contract as a result of Buyer's continued investigation of the Property following the expiration of the Due Diligence Period.

(d) **Removal of Seller's Property:** Seller shall remove from the Property, by the date possession is delivered, (i) all personal property which is not a part of the purchase and (ii) unless otherwise agreed, all garbage and debris.

(e) **Affidavit and Indemnification Agreement:** Seller shall furnish at Settlement an affidavit(s) and indemnification agreement(s) in form satisfactory to Buyer and Buyer's title insurer, if any, executed by Seller and any person or entity who has performed or furnished labor, services, materials or rental equipment to the Property within 120 days prior to the date of Settlement and who may be entitled to claim a lien against the Property as described in N.C.G.S. §44A-8 verifying that each such person or entity has been paid in full and agreeing to indemnify Buyer, Buyer's lender(s) and Buyer's title insurer against all loss from any cause or claim arising therefrom.

(f) **Designation of Lien Agent, Payment and Satisfaction of Liens:** If required by N.C.G.S. §44A-11.1, Seller shall have designated a Lien Agent, and Seller shall deliver to Buyer as soon as reasonably possible a copy of the appointment of Lien Agent. All deeds of trust, deferred ad valorem taxes, liens and other charges against the Property, not assumed by Buyer, must be paid and satisfied by Seller prior to or at Settlement such that cancellation may be promptly obtained following Closing. Seller shall remain obligated to obtain any such cancellations following Closing.

(g) **Good Title, Legal Access:** Seller shall execute and deliver a GENERAL WARRANTY DEED for the Property in recordable form no later than Settlement, which shall convey fee simple marketable and insurable title, without exception for mechanics' liens, and free of any other liens, encumbrances or defects, including those which would be revealed by a current and accurate survey of

Buyer initials DS KWAS DS JEH Seller initials DS RCH DS AKK DS MV DS DR DS QR

the Property, except: ad valorem taxes for the current year (prorated through the date of Settlement); utility easements and unviolated covenants, conditions or restrictions that do not materially affect the value of the Property; and such other liens, encumbrances or defects as may be assumed or specifically approved by Buyer in writing. The Property must have legal access to a public right of way.

NOTE: Buyer's failure to conduct a survey or examine title of the Property prior to the expiration of the Due Diligence Period does not relieve the Seller of their obligation to deliver good title under this paragraph.

NOTE: If any sale of the Property may be a "short sale," consideration should be given to attaching a Short Sale Addendum (Standard Form 2A14-T) as an addendum to this Contract.

(h) **Deed, Taxes, and Fees:** Seller shall pay for preparation of a deed and all other documents necessary to perform Seller's obligations under this Contract, and for state and county excise taxes, and any deferred, discounted or rollback taxes, and local conveyance fees required by law. The deed is to be made to: Kenneth William Haggerty Sr. and wife, Janice Ellen Haggerty

(i) **Agreement to Pay Buyer Expenses:** Seller shall pay at Settlement \$ _____ toward any of Buyer's expenses associated with the purchase of the Property, at the discretion of Buyer and/or lender, if any, including any FHA/VA lender and inspection costs that Buyer is not permitted to pay.

(j) **Owners' Association Fees/Charges:** Seller shall pay: (i) any fees required for confirming Seller's account payment information on owners' association dues or assessments for payment or proration; (ii) any fees imposed by an owners' association and/or a management company as agent of the owners' association in connection with the transaction contemplated by this Contract other than those fees required to be paid by Buyer under paragraph 4(b) above; and (iii) fees incurred by Seller in completing the Residential Property and Owners' Association Disclosure Statement, and resale or other certificates related to a proposed sale of the Property.

(k) **Payment of Confirmed Special Assessments:** Seller shall pay all Confirmed Special Assessments, if any, provided that the amount thereof can be reasonably determined or estimated. The payment of such estimated amount shall be the final payment between the Parties.

(l) **Late Listing Penalties:** All property tax late listing penalties, if any, shall be paid by Seller.

(m) **Owners' Association Disclosure and Condominium Resale Statement Addendum** (Standard Form 2A12-T): If applicable, Seller shall provide the completed Owners' Association Disclosure and Condominium Resale Statement Addendum to Buyer on or before the Effective Date.

(n) **Seller's Failure to Comply or Breach:** If Seller fails to materially comply with any of Seller's obligations under this Paragraph 6 or Seller materially breaches this Contract, and Buyer elects to terminate this Contract as a result of such failure or breach, then the Earnest Money Deposit and the Due Diligence Fee shall be refunded to Buyer and Seller shall reimburse to Buyer the reasonable costs actually incurred by Buyer in connection with Buyer's Due Diligence without affecting any other remedies. If legal proceedings are brought by Buyer against the Seller to recover the Earnest Money Deposit, the Due Diligence Fee and/or the reasonable costs actually incurred by Buyer in connection with Buyer's Due Diligence, the prevailing party in the proceeding shall be entitled to recover from the non-prevailing party reasonable attorney fees and court costs incurred in connection with the proceeding.

7. **PRORATIONS AND ADJUSTMENTS:** Unless otherwise provided, the following items shall be prorated through the date of Settlement and either adjusted between the parties or paid at Settlement:

- (a) **Taxes on Real Property:** Ad valorem taxes and recurring governmental service fees levied with such taxes on real property shall be prorated on a calendar year basis;
- (b) **Rents:** Rents, if any, for the Property;
- (c) **Dues:** Owners' association regular assessments (dues) and other like charges.

8. **CONDITION OF PROPERTY AT CLOSING:** Buyer's obligation to complete the transaction contemplated by this Contract shall be contingent upon the Property being in substantially the same or better condition at Closing as on the date of this offer, reasonable wear and tear excepted.

9. **RISK OF LOSS:** The risk of loss or damage by fire or other casualty prior to Closing shall be upon Seller. If the improvements on the Property are destroyed or materially damaged prior to Closing, Buyer may terminate this Contract by written notice delivered to Seller or Seller's agent and the Earnest Money Deposit and any Due Diligence Fee shall be refunded to Buyer. In the event Buyer does

Buyer initials DS KWHS DS JEH Seller initials DS AC DS MVA DS DRGR

NOT elect to terminate this Contract, Buyer shall be entitled to receive, in addition to the Property, any of Seller's insurance proceeds payable on account of the damage or destruction applicable to the Property being purchased. Seller is advised not to cancel existing insurance on the Property until after confirming recordation of the deed.

10. **DELAY IN SETTLEMENT/CLOSING:** Absent agreement to the contrary in this Contract or any subsequent modification thereto, if a party is unable to complete Settlement by the Settlement Date but intends to complete the transaction and is acting in good faith and with reasonable diligence to proceed to Settlement ("Delaying Party"), and if the other party is ready, willing and able to complete Settlement on the Settlement Date ("Non-Delaying Party") then the Delaying Party shall give as much notice as possible to the Non-Delaying Party and closing attorney and shall be entitled to a delay in Settlement. If the parties fail to complete Settlement and Closing within fourteen (14) days of the Settlement Date (including any amended Settlement Date agreed to in writing by the parties) or to otherwise extend the Settlement Date by written agreement, then the Delaying Party shall be in breach and the Non-Delaying Party may terminate this Contract and shall be entitled to enforce any remedies available to such party under this Contract for the breach.

11. **POSSESSION:** Unless otherwise provided herein, possession, including all means of access to the Property (keys, codes, including security codes, gate openers, electronic devices, etc.) shall be delivered at Closing as defined in Paragraph 1(m). No alterations, excavations, tree or vegetation removal or other such activities may be done before possession is delivered.

12. **ADDENDA:** CHECK ALL STANDARD ADDENDA THAT MAY BE A PART OF THIS CONTRACT, IF ANY, AND ATTACH HERETO. ITEMIZE ALL OTHER ADDENDA TO THIS CONTRACT, IF ANY, AND ATTACH HERETO.

- Additional Provisions Addendum (Form 2A11-T)
- Additional Signatures Addendum (Form 3-T)
- Back-Up Contract Addendum (Form 2A1-T)
- Contingent Sale Addendum (Form 2A2-T)
- Loan Assumption Addendum (Form 2A6-T)
- Owners' Association Disclosure And Addendum For Properties Exempt from Residential Property Disclosure Statement (Form 2A12-T)
- Seller Financing Addendum (Form 2A5-T)
- Short Sale Addendum (Form 2A14-T)

Identify other attorney or party drafted addenda: Addendum to the Offer for Nettie Weaver Property in Angier

NOTE: UNDER NORTH CAROLINA LAW, REAL ESTATE BROKERS ARE NOT PERMITTED TO DRAFT ADDENDA TO THIS CONTRACT.

13. **ASSIGNMENTS:** This Contract may not be assigned without the written consent of all parties except in connection with a tax-deferred exchange, but if assigned by agreement, then this Contract shall be binding on the assignee and assignee's heirs and successors.

14. **TAX-DEFERRED EXCHANGE:** In the event Buyer or Seller desires to effect a tax-deferred exchange in connection with the conveyance of the Property, Buyer and Seller agree to cooperate in effecting such exchange; provided, however, that the exchanging party shall be responsible for all additional costs associated with such exchange, and provided further, that a non-exchanging party shall not assume any additional liability with respect to such tax-deferred exchange. Buyer and Seller shall execute such additional documents, including assignment of this Contract in connection therewith, at no cost to the non-exchanging party, as shall be required to give effect to this provision.

15. **PARTIES:** This Contract shall be binding upon and shall inure to the benefit of Buyer and Seller and their respective heirs, successors and assigns. As used herein, words in the singular include the plural and the masculine includes the feminine and neuter genders, as appropriate.

16. **SURVIVAL:** If any provision herein contained which by its nature and effect is required to be observed, kept or performed after the Closing, it shall survive the Closing and remain binding upon and for the benefit of the parties hereto until fully observed, kept or performed.

17. **ENTIRE AGREEMENT:** This Contract contains the entire agreement of the parties and there are no representations, inducements or other provisions other than those expressed herein. All changes, additions or deletions hereto must be in writing and signed by all parties. Nothing contained herein shall alter any agreement between a REALTOR® or broker and Seller or Buyer as contained in any listing agreement, buyer agency agreement, or any other agency agreement between them.

18. **CONDUCT OF TRANSACTION:** The parties agree that any action between them relating to the transaction contemplated by this Contract may be conducted by electronic means, including the signing of this Contract by one or more of them and any notice or

Buyer initials EWHS JEH Seller initials AC ML DR QR

communication given in connection with this Contract. Any written notice or communication may be transmitted to any mailing address, e-mail address or fax number set forth in the "Notice Information" section below. Any notice or communication to be given to a party herein, any any fee, deposit of other payment to be delivered to a party herein, may be given to the party or to such party's agent. Seller and Buyer agree that the "Notice Information" and "Acknowledgment of Receipt of Monies" sections below shall not constitute a material part of this Contract, and that the addition or modification of any information therein shall not constitute a rejection of an offer or the creation of a counteroffer.

19. **EXECUTION:** This Contract may be signed in multiple originals or counterparts, all of which together constitute one and the same instrument.

20. **COMPUTATION OF DAYS/TIME OF DAY:** Unless otherwise provided, for purposes of this Contract, the term "days" shall mean consecutive calendar days, including Saturdays, Sundays, and holidays, whether federal, state, local or religious. For the purposes of calculating days, the count of "days" shall begin on the day following the day upon which any act or notice as provided in this Contract was required to be performed or made. Any reference to a date or time of day shall refer to the date and/or time of day in the State of North Carolina.

THE NORTH CAROLINA ASSOCIATION OF REALTORS®, INC. AND THE NORTH CAROLINA BAR ASSOCIATION MAKE NO REPRESENTATION AS TO THE LEGAL VALIDITY OR ADEQUACY OF ANY PROVISION OF THIS FORM IN ANY SPECIFIC TRANSACTION. IF YOU DO NOT UNDERSTAND THIS FORM OR FEEL THAT IT DOES NOT PROVIDE FOR YOUR LEGAL NEEDS, YOU SHOULD CONSULT A NORTH CAROLINA REAL ESTATE ATTORNEY BEFORE YOU SIGN IT.

This offer shall become a binding contract on the Effective Date. Unless specifically provided otherwise, Buyer's failure to timely deliver any fee, deposit or other payment provided for herein shall not prevent this offer from becoming a binding contract, provided that any such failure shall give Seller certain rights to terminate the contract as described herein or as otherwise permitted by law.

Date: Apr 6, 2018 | 9:26:17 PM EDT

DocuSigned by:
Buyer Kenneth William Haggerty Sr.
Kenneth William Haggerty Sr.
70093B03424C4A5...

Date: Apr 6, 2018 | 9:27:34 PM EDT

DocuSigned by:
Buyer Janice Ellen Haggerty
Janice Ellen Haggerty
62063A8A9B6C421...

Entity Buyer:

(Name of LLC/Corporation/Partnership/Trust/etc.)

By: _____

Name: _____

Title: _____

Date: _____

4/10/2018

Date: _____

DocuSigned by:
Seller Robert Holliday DocuSigned by: Kay Holliday Knight DocuSigned by: Martin V. Knight
Estate of Virginia Holliday
70093B03424C4A5... 70093B03424C4A5... 70093B03424C4A5...

Date: _____

DocuSigned by:
Seller Robert Holliday DocuSigned by: Janice Ellen Haggerty
70093B03424C4A5... 62063A8A9B6C421...

Entity Seller:

(Name of LLC/Corporation/Partnership/Trust/etc.)

By: _____

Name: _____

Title: _____

Date: _____

NOTICE INFORMATION

NOTE: INSERT AT LEAST ONE ADDRESS AND/OR ELECTRONIC DELIVERY ADDRESS EACH PARTY AND AGENT APPROVES FOR THE RECEIPT OF ANY NOTICE CONTEMPLATED BY THIS CONTRACT. INSERT "N/A" FOR ANY WHICH ARE NOT APPROVED.

BUYER NOTICE ADDRESS:

Mailing Address: _____

Buyer Fax#: _____

Buyer E-mail: _____

SELLER NOTICE ADDRESS:

Mailing Address: _____

Seller Fax#: _____

Seller E-mail: _____

SELLING AGENT NOTICE ADDRESS:

UC Central Carolina Auction & Firm Name: Realty
Acting as Buyer's Agent Seller's (sub)Agent Dual Agent
Firm License #: C11677
Mailing Address: 816 N. Horner Blvd., Sanford, NC 27330

Individual Selling Agent: Andy McPherson
 Acting as a Designated Dual Agent (check only if applicable)

Selling Agent License #: 165653

Selling Agent Phone#: (919) 777-5451

Selling Agent Fax#: (919) 777-5458

Selling Agent E-mail: andy@centralcarolinainliving.com

LISTING AGENT NOTICE ADDRESS:

Firm Name: Hudson Residential Brokerage, Inc.
Acting as Seller's Agent Dual Agent
Firm License #: C19322
Mailing Address: 300-36 W. Hargett St., Raleigh, NC 27601

Individual Listing Agent: Cameron B. Carroll
 Acting as a Designated Dual Agent (check only if applicable)

Listing Agent License #: 237434

Listing Agent Phone#: (919) 219-5061

Listing Agent Fax#: (919) 890-0703

Listing Agent E-mail: cameron@hudsonresidential.com

[THIS SPACE INTENTIONALLY LEFT BLANK]

ACKNOWLEDGMENT OF RECEIPT OF MONIES

Seller: Estate of Virginia Holliday ("Seller")

Buyer: Kenneth William Haggerty Sr., Janice Ellen Haggerty ("Buyer")

Property Address: 1 Nettie Weaver Rd, Angier, NC 27501 ("Property")

[X] LISTING AGENT ACKNOWLEDGMENT OF RECEIPT OF DUE DILIGENCE FEE

Paragraph 1(d) of the Offer to Purchase and Contract between Buyer and Seller for the sale of the Property provides for the payment to Seller of a Due Diligence Fee in the amount of \$ 1,000.00, receipt of which Listing Agent hereby acknowledges.

Date: April 7, 2018 Firm: Hudson Residential Brokerage, Inc.

By: Cameron Carroll (Signature) Cameron B. Carroll (Print name)

[X] SELLER ACKNOWLEDGMENT OF RECEIPT OF DUE DILIGENCE FEE

Paragraph 1(d) of the Offer to Purchase and Contract between Buyer and Seller for the sale of the Property provides for the payment to Seller of a Due Diligence Fee in the amount of \$ 1,000.00, receipt of which Seller hereby acknowledges.

Date: 4/10/2018 Seller: [Signatures]

Seller: Estate of Virginia Holliday [Signatures]

[X] ESCROW AGENT ACKNOWLEDGMENT OF RECEIPT OF INITIAL EARNEST MONEY DEPOSIT

Paragraph 1(d) of the Offer to Purchase and Contract between Buyer and Seller for the sale of the Property provides for the payment to Escrow Agent of an Initial Earnest Money Deposit in the amount of \$ 2,050.00. Escrow Agent as identified in Paragraph 1(f) of the Offer to Purchase and Contract hereby acknowledges receipt of the Initial Earnest Money Deposit and agrees to hold and disburse the same in accordance with the terms of the Offer to Purchase and Contract.

Date: April 7, 2018 Firm: Hudson Residential Brokerage Trust

By: Cameron Carroll (Signature) Cameron Carroll (Print name)

[] ESCROW AGENT ACKNOWLEDGMENT OF RECEIPT OF (ADDITIONAL) EARNEST MONEY DEPOSIT

Paragraph 1(d) of the Offer to Purchase and Contract between Buyer and Seller for the sale of the Property provides for the payment to Escrow Agent of an (Additional) Earnest Money Deposit in the amount of \$. Escrow Agent as identified in Paragraph 1(f) of the Offer to Purchase and Contract hereby acknowledges receipt of the (Additional) Earnest Money Deposit and agrees to hold and disburse the same in accordance with the terms of the Offer to Purchase and Contract.

Date: Firm: Hudson Residential Brokerage Trust

Time: [] AM [] PM By: (Signature) (Print name)

Addendum to the offer for Nettie Weaver property in Angier.

Kenneth William Haggerty Sr. and Janice Ellen Haggerty are making an offer to purchase of \$212,500.00 for 30.23 acres.

We expect it to include the 1.75 acres referenced below from the survey dated 3-16-17.

D.B. 504 PC 101

PIN 0681779.132

N24° 33' 28"E-690.06'

N65° 57' 38"W – 130.04'

If the new survey returns less than 30.23 acres, then the amount of those acres will be multiplied by \$7083.33 per acre providing a new purchase price. This offer will be null and void if the survey returns total amount less than 25 acres.




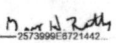
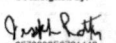
<u>Name</u>	<u>Signature</u>	<u>Date</u>
Kenneth William Haggerty Sr.		4-6-18
Janice Ellen Haggerty		4-6-18
DocuSigned by:  78F92CCE8E784CB	4/10/2018	
DocuSigned by: Kay Holiday Knight 75D024634F42434	4/10/2018	
DocuSigned by: Martin V. Knight 78D024634F42434	4/10/2018	
DocuSigned by:  2573999E8721442	4/10/2018	
DocuSigned by:  2573999E8721442	4/10/2018	

EXHIBIT A - CONTINUED



SITE DATA:

OWNER: VIRGINA HOLLIDAY
REFERENCING: PH 081779332, PH 081779332, PH 081794564
MAILING ADDRESS: 180 WINDING ACRES WAY, FRANKLINTON, N.C. 27526
PROPERTY ADDRESS: 150 NETTIE HEAVEST ROAD, ANDER, N.C. 27501
ZONING: RA-30 R
FRONT: 35'
SIDE: 10'
REAR: 25'

LINE TABLE with columns: LINE, LENGTH, BEARING. Contains 5 entries for different line segments.

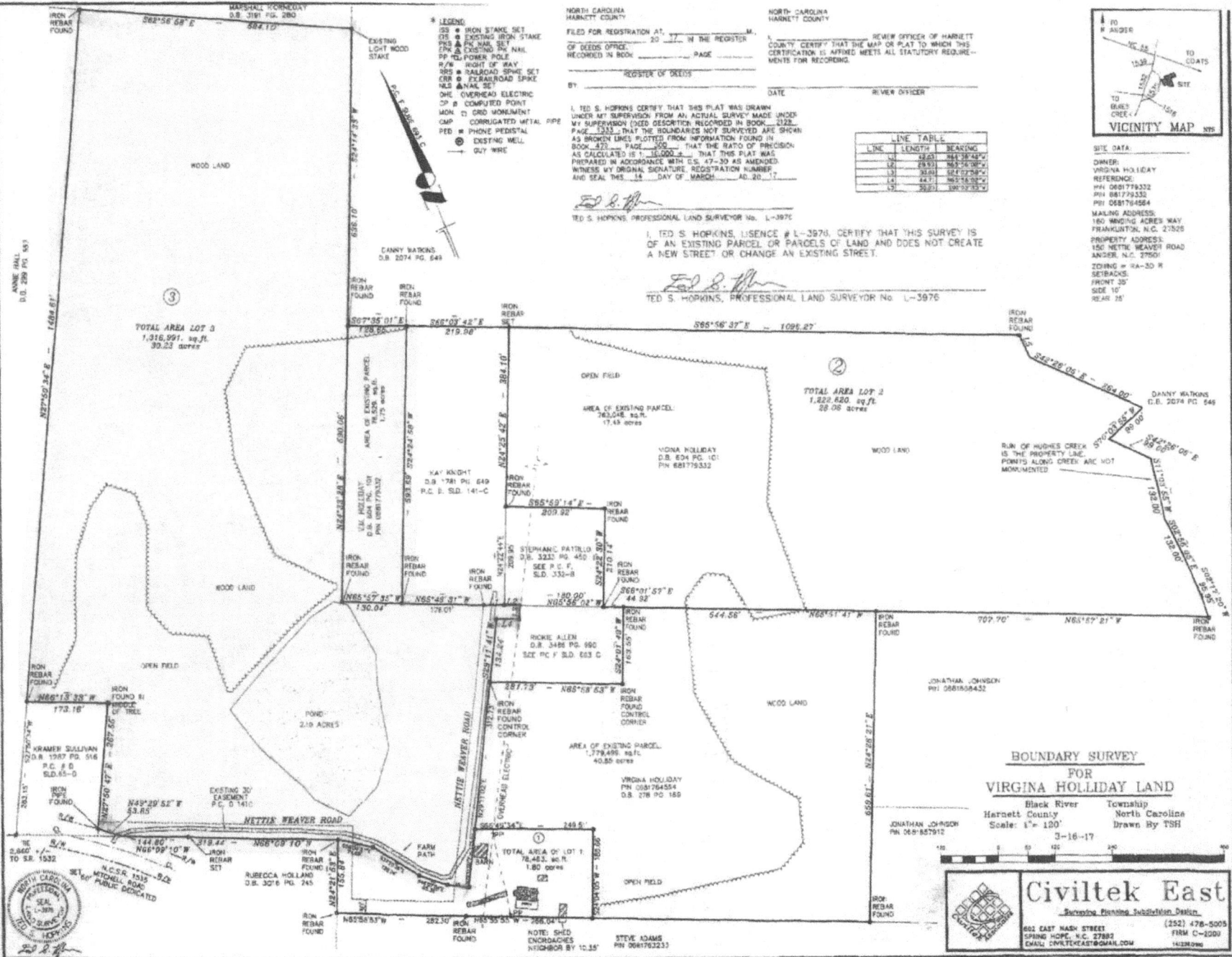
NORTH CAROLINA HARNETT COUNTY
FILED FOR REGISTRATION AT... IN THE REGISTER... OF DEEDS OFFICE... RECORDED IN BOOK... PAGE... REGISTER OF DEEDS... DATE... REVIEW OFFICER OF HARNETT COUNTY CERTIFY THAT THE MAP OR PLAT TO WHICH THIS CERTIFICATION IS AFFIXED MEETS ALL STATUTORY REQUIREMENTS FOR RECORDING.

I, TED S. HOPKINS CERTIFY THAT THIS PLAT WAS DRAWN UNDER MY SUPERVISION FROM AN ACTUAL SURVEY MADE UNDER MY SUPERVISION (AS DESCRIBED RECORDED IN BOOK... PAGE... THAT THE BOUNDARIES NOT SURVEYED ARE SHOWN AS BROKEN LINES PLOTTED FROM INFORMATION FOUND IN BOOK... PAGE... THAT THE RATIO OF PRECISION AS CALCULATED IS 1:1,000. THAT THIS PLAT WAS PREPARED IN ACCORDANCE WITH G.S. 47-30 AS AMENDED, WHENSE MY ORIGINAL SIGNATURE, REGISTRATION NUMBER AND SEAL, THIS 14 DAY OF MARCH, A.D. 2018.

TED S. HOPKINS, PROFESSIONAL LAND SURVEYOR No. L-3976

I, TED S. HOPKINS, LICENSE # L-3976, CERTIFY THAT THIS SURVEY IS OF AN EXISTING PARCEL OR PARCELS OF LAND AND DOES NOT CREATE A NEW STREET OR CHANGE AN EXISTING STREET.

TED S. HOPKINS, PROFESSIONAL LAND SURVEYOR No. L-3976



BOUNDARY SURVEY FOR VIRGINA HOLLIDAY LAND

Black River Township, Harnett County, North Carolina. Scale: 1" = 100'. 3-16-17. Drawn by TSH.



Civiltek East, Surveying Planning Substation Design. (252) 478-5005, FIRM C-1000.

602 EAST HASH STREET, SPRING HOPKINS, N.C. 27882, EMAIL: CIVILTEK@GMAIL.COM, 14282966

ACME, MVE, DROR

ADAMS JETH Apr 5, 2018 | 7:40:23 AM ET

EXHIBIT A

To the Offer to Purchase and Contract – Vacant Lot/Land between Estate of Virginia Holliday, Seller, and Kenneth William Haggerty, Sr., Janice Ellen Haggerty, Buyer:

Legal Description:

Other Description: From the map entitled "Boundary Survey for Virginia Holliday Land" by Civiltek East dated 3/16/17, LOT 3 containing 30.23 acres including parcel identified as "V.M. Holliday DB 604 PG 101 1.75 Acres." See highlighted area on the attached map.

DocuSigned by: Rick C. Kelly DocuSigned by: Kay Holliday Knight DocuSigned by: Martin V. Knight

Seller

DocuSigned by: Kenneth William Haggerty Sr.

Buyer

DocuSigned by: Marie W. Kelly DocuSigned by: Janice Kelly

Date

DocuSigned by: Janice Ellen Haggerty

Buyer

Apr 5, 2018 | 7:40:23 AM EDT

Date

AGREEMENT TO AMEND CONTRACT

WARNING: ALL PARTIES, INCLUDING ANY LENDER AND SETTLEMENT AGENT, MUST BE PROVIDED A COPY OF THIS AGREEMENT

Kenneth William Haggerty Sr., Janice Ellen Haggerty, as Buyer, and Estate of Virginia Holliday, as Seller, have entered into a contract on the Offer to Purchase and Contract (form 2-T) or the Offer to Purchase and Contract - Vacant Lot/Land (form 12-T) ("Contract") regarding the purchase and sale of the following property (insert property address): 1 Nettie Weaver Rd, Angier, NC 27501 ("Property").

Buyer and Seller hereby agree to amend the Contract as set forth below [check applicable box(es)]:

- Purchase Price. The Purchase Price is hereby changed to: \$
(Additional) Earnest Money. The (Additional) Earnest Money Deposit is hereby changed to: \$
(Additional) Earnest Money Deposit Date: The date by which the (Additional) Earnest Money Deposit shall be paid to Escrow Agent is hereby changed to:
Building Deposit. The Building Deposit is hereby changed to: \$
Due Diligence Fee. The Due Diligence Fee paid to Seller is hereby changed to: \$
[X] Due Diligence Period. The expiration date of the Due Diligence Period is hereby changed to May 28, 2018 at 5:00 p.m., TIME BEING OF THE ESSENCE.
Escrow Agent. The Escrow Agent is hereby changed to:

NOTE: Use the ESCROW AGENT ACKNOWLEDGMENT OF RECEIPT OF EARNEST MONEY DEPOSIT

- Settlement Date. The Settlement Date is hereby changed to:
Expenses. The amount Seller shall pay at Settlement toward Buyer's expenses associated with the purchase of the Property is hereby changed to: \$

All terms and conditions of the Contract not specifically amended herein shall remain in full force and effect.

THE NORTH CAROLINA ASSOCIATION OF REALTORS®, INC. MAKES NO REPRESENTATION AS TO THE LEGAL VALIDITY OR ADEQUACY OF ANY PROVISION OF THIS FORM IN ANY SPECIFIC TRANSACTION.

DocuSigned by: Kenneth William Haggerty Sr. May 19, 2018 | 5:26:11 PM EDT
DocuSigned by: Janice Ellen Haggerty May 19, 2018 | 5:27:24 PM EDT
Buyer: Seller: Date: 5/20/2018 5:18:1

Entity Buyer: Entity Seller:
(Name of LLC/Corporation/Partnership/Trust/etc.)

By: Name: Title: Date:
By: Name: Title: Date:



HARNETT COUNTY CASH RECEIPTS

*** CUSTOMER RECEIPT ***

Oper: LLUCAS Type: CP Drawer: 1
Date: 5/30/18 53 Receipt no: 368758

Year	Number	Amount
2018	50044130	
150 NETTIE WEAVER RD		
ANGIER, NC 27501		
B4	BP - ENV HEALTH FEES	
		\$1000.00
SEPTIC & WELL		

KENNETH HAGGERTY

Tender detail		
CK CHECK PAYMEN	1458	\$1000.00
Total tendered		\$1000.00
Total payment		\$1000.00

Trans date: 5/30/18 Time: 11:15:28

** THANK YOU FOR YOUR PAYMENT **