

Initial Application Date: 5/10/18

Application # 18-50043978

CU# _____

COUNTY OF HARNETT RESIDENTIAL LAND USE APPLICATION

Central Permitting 108 E. Front Street, Lillington, NC 27546 Phone: (910) 893-7525 ext:2 Fax: (910) 893-2793 www.harnett.org/permits

****A RECORDED SURVEY MAP, RECORDED DEED (OR OFFER TO PURCHASE) & SITE PLAN ARE REQUIRED WHEN SUBMITTING A LAND USE APPLICATION****

LANDOWNER: Lamco Custom Builders, LLC Mailing Address: 7424 Chapel Hill Rd Ste 203
City: Raleigh State: NC Zip: 27607 Contact No: 919-307-4254 Email: lamcocustombuilders@gmail.com

APPLICANT*: _____ Mailing Address: _____
City: _____ State: _____ Zip: _____ Contact No: _____ Email: _____
*Please fill out applicant information if different than landowner

CONTACT NAME APPLYING IN OFFICE: Tony Toro Phone # 919-935-9282

PROPERTY LOCATION: Subdivision: Tingen Pointe Lot #: 161 Lot Size: 0.865 .79
State Road # ~~866~~ 2577 State Road Name: Juno Dr Map Book & Page: 2014 / 179
Parcel: 03957601 0088 72 PIN: 9597-23-9685.000
Zoning: RA-202 Flood Zone: X Watershed: NO Deed Book & Page: 3580 / 519 Power Company*: Duke

*New structures with Progress Energy as service provider need to supply premise number _____ from Progress Energy.

PROPOSED USE:

- SFD: (Size 50 x 45.3) # Bedrooms: 3 # Baths: 2 Basement(w/wo bath): _____ Garage: Deck: _____ Crawl Space: _____ Slab: Slab: _____
(Is the bonus room finished? () yes () no w/ a closet? () yes () no (if yes add in with # bedrooms))
- Mod: (Size _____ x _____) # Bedrooms _____ # Baths _____ Basement (w/wo bath) _____ Garage: _____ Site Built Deck: _____ On Frame _____ Off Frame _____
(Is the second floor finished? () yes () no Any other site built additions? () yes () no
- Manufactured Home: ___SW ___DW ___TW (Size _____ x _____) # Bedrooms: _____ Garage: _____ (site built?) Deck: _____ (site built?)
- Duplex: (Size _____ x _____) No. Buildings: _____ No. Bedrooms Per Unit: _____
- Home Occupation: # Rooms: _____ Use: _____ Hours of Operation: _____ #Employees: _____
- Addition/Accessory/Other: (Size _____ x _____) Use: _____ Closets in addition? () yes () no

Water Supply: County _____ Existing Well _____ New Well (# of dwellings using well _____) *Must have operable water before final

Sewage Supply: New Septic Tank (Complete Checklist) _____ Existing Septic Tank (Complete Checklist) _____ County Sewer

Does owner of this tract of land, own land that contains a manufactured home within five hundred feet (500') of tract listed above? () yes () no

Does the property contain any easements whether underground or overhead () yes () no

Structures (existing or proposed): Single family dwellings: New Home Manufactured Homes: _____ Other (specify): _____


Required Residential Property Line Setbacks:

	Minimum	Actual
Front	35'	50
Rear	25'	205.72
Closest Side	10'	21
Sidestreet/corner lot		
Nearest Building on same lot		

Comments: _____

SPECIFIC DIRECTIONS TO THE PROPERTY FROM LILLINGTON: Head West on E Front St, turn left onto S Main St., turn right onto W
Old Rd., turn left onto NC-27 W, turn left onto Omaha Dr, turn right onto Juno Dr

If permits are granted I agree to conform to all ordinances and laws of the State of North Carolina regulating such work and the specifications of plans submitted. I hereby state that foregoing statements are accurate and correct to the best of my knowledge. Permit subject to revocation if false information is provided.



Signature of Owner or Owner's Agent

05/01/2018

Date

*****It is the owner/applicants responsibility to provide the county with any applicable information about the subject property, including but not limited to: boundary information, house location, underground or overhead easements, etc. The county or its employees are not responsible for any incorrect or missing information that is contained within these applications.*****

****This application expires 6 months from the initial date if permits have not been issued****

NOTE:
 AC. CAL. BY COMPUTER
 WATER.....PUBLIC
 SEWER.....SEPTIC TANK
 MIN. BUILDING SETBACK LINES
 35' FRONT
 25' REAR
 10' SIDE
 20' SIDE CORNER LOT

LEGEND
 CL - CENTERLINE
 ECM - EXISTING CONCRETE MONUMENT
 EIP - EXISTING IRON PIPE
 ERRS - EXISTING RAILROAD SPIKE
 ESI - EXISTING SOLID IRON
 SIS - SOLID IRON SET
 SRRS - SET RAILROAD SPIKE
 T.D. TOTAL DISTANCE
 PB - POWER BOX

MAP # 2014-179

162

LAMCO CUSTOM BUILDERS, LLC
 DB 3580, P. 519
 TRACT I
 MAP # 2014-179
 LOT 162

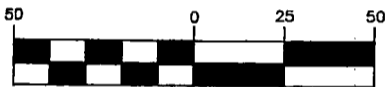
161

0.865 ACRES
 37,646 sq. ft
 CALCULATED BY COMPUTER
 LAMCO CUSTOM BUILDERS, LLC
 DB 3580, P. 519
 TRACT I
 MAP # 2014-179
 LOT 161

160

LAMCO CUSTOM BUILDERS, LLC
 DB 3580, P. 519
 TRACT I
 MAP # 2014-179
 LOT 160

GRAPHIC SCALE



(IN FEET)
 1 inch = 50 ft.

TEMPORARY UTILITY, STREET MAINTENANCE, AND TURN AROUND EASEMENT 50.00' RADIUS

NOTE:
 THIS IS A PHYSICAL SURVEY ONLY:
 DOES NOT MEET GS47-30, NOT FOR RECORDATION.


NOTE:
 THIS SURVEY IS OF AN EXISTING PARCEL OR PARCELS.

NOTE:
 THIS PROPERTY IS SUBJECT TO ANY AND ALL EASEMENTS, RIGHT OF WAYS, AND AGREEMENTS OF RECORD PRIOR TO THIS PLAT.

OWNER:
 LAMCO CUSTOM BUILDERS LLC
 7424 CHAPEL HILL ROAD
 SUITE 203
 RALEIGH, NC 27607

REFERENCE:
 LAMCO CUSTOM BUILDERS, LLC
 DB 3580, P. 519
 TRACT I, LOT 161
 TINGEN POINTE SUBDIVISION
 PHASE 6
 MAP # 2014-179
 LOT 161
 RESTRICTIVE COVENANTS
 DB 2436, P. 548

I, Thomas J. Matthews
 certify that this plat was drawn
 from an actual survey made under
 my supervision. (1:10,000 Procedures)
 Plat prepared in accordance with
 standards of "Practices for Land
 Surveying in North Carolina"



Thomas J. Matthews 04-30-18
 Thomas J. Matthews Date

SITE PLAN FOR: LAMCO CUSTOM BUILDERS LLC. TINGEN POINTE SUBDIVISION PHASE 6 - LOT 161 866 JUNO DRIVE		TOWNSHIP: BARBEQUE	COUNTY: HARNETT
THOMAS J. MATTHEWS PROFESSIONAL LAND SURVEYOR 226 E. TRADE STREET SUITE 2 SANFORD, N.C. 27332 (919) 776-3400 matthewssurveying@yahoo.com		STATE: NORTH CAROLINA	DATE COMPLETED: 04-30-2018
SCALE: 1" = 50'	PARCEL: 9597-23-9685	REVISIONS:	JOB # 3824A LOT 161
ZONE: RA-20R	TAX MAP: 9597		

This application to be filled out when applying for a septic system inspection.

County Health Department Application for Improvement Permit and/or Authorization to Construct

IF THE INFORMATION IN THIS APPLICATION IS FALSIFIED, CHANGED, OR THE SITE IS ALTERED, THEN THE IMPROVEMENT PERMIT OR AUTHORIZATION TO CONSTRUCT SHALL BECOME INVALID. The permit is valid for either 60 months or without expiration depending upon documentation submitted. (Complete site plan = 60 months; Complete plat = without expiration)

910-893-7525 option 1

CONFIRMATION # _____

Environmental Health New Septic System Code 800

- **All property irons must be made visible.** Place "pink property flags" on each corner iron of lot. All property lines must be clearly flagged approximately every 50 feet between corners.
- Place "orange house corner flags" at each corner of the proposed structure. Also flag driveways, garages, decks, out buildings, swimming pools, etc. Place flags per site plan developed at/for Central Permitting.
- Place orange Environmental Health card in location that is easily viewed from road to assist in locating property.
- If property is thickly wooded, Environmental Health requires that you clean out the **undergrowth** to allow the soil evaluation to be performed. Inspectors should be able to walk freely around site. **Do not grade property.**
- **All lots to be addressed within 10 business days after confirmation. \$25.00 return trip fee may be incurred for failure to uncover outlet lid, mark house corners and property lines, etc. once lot confirmed ready.**
- After preparing proposed site call the voice permitting system at 910-893-7525 option 1 to schedule and use code **800** (after selecting notification permit if multiple permits exist) for Environmental Health inspection. Please note confirmation number given at end of recording for proof of request.
- Use Click2Gov or IVR to verify results. Once approved, proceed to Central Permitting for permits.

Environmental Health Existing Tank Inspections Code 800

- Follow above instructions for placing flags and card on property.
- Prepare for inspection by removing soil over **outlet end** of tank as diagram indicates, and lift lid straight up (*if possible*) and then **put lid back in place.** (Unless inspection is for a septic tank in a mobile home park)
- **DO NOT LEAVE LIDS OFF OF SEPTIC TANK**
- After uncovering **outlet end** call the voice permitting system at 910-893-7525 option 1 & select notification permit if multiple permits, then use code **800** for Environmental Health inspection. Please note confirmation number given at end of recording for proof of request.
- Use Click2Gov or IVR to hear results. Once approved, proceed to Central Permitting for remaining permits.

SEPTIC

If applying for authorization to construct please indicate desired system type(s): can be ranked in order of preference, must choose one.

- { } Accepted { } Innovative { } Conventional { } Any
 { } Alternative { } Other _____

The applicant shall notify the local health department upon submittal of this application if any of the following apply to the property in question. If the answer is "yes", applicant **MUST ATTACH SUPPORTING DOCUMENTATION**:

- { } YES { } NO Does the site contain any Jurisdictional Wetlands?
 { } YES { } NO Do you plan to have an irrigation system now or in the future?
 { } YES { } NO Does or will the building contain any drains? Please explain. _____
 { } YES { } NO Are there any existing wells, springs, waterlines or Wastewater Systems on this property?
 { } YES { } NO Is any wastewater going to be generated on the site other than domestic sewage?
 { } YES { } NO Is the site subject to approval by any other Public Agency?
 { } YES { } NO Are there any Easements or Right of Ways on this property?
 { } YES { } NO Does the site contain any existing water, cable, phone or underground electric lines?
 If yes please call No Cuts at 800-632-4949 to locate the lines. This is a free service.

I Have Read This Application And Certify That The Information Provided Herein Is True, Complete And Correct. Authorized County And State Officials Are Granted Right Of Entry To Conduct Necessary Inspections To Determine Compliance With Applicable Laws And Rules. I Understand That I Am Solely Responsible For The Proper Identification And Labeling Of All Property Lines And Corners And Making The Site Accessible So That A Complete Site Evaluation Can Be Performed.

PROPERTY OWNERS OR OWNERS LEGAL REPRESENTATIVE SIGNATURE (REQUIRED)

DATE