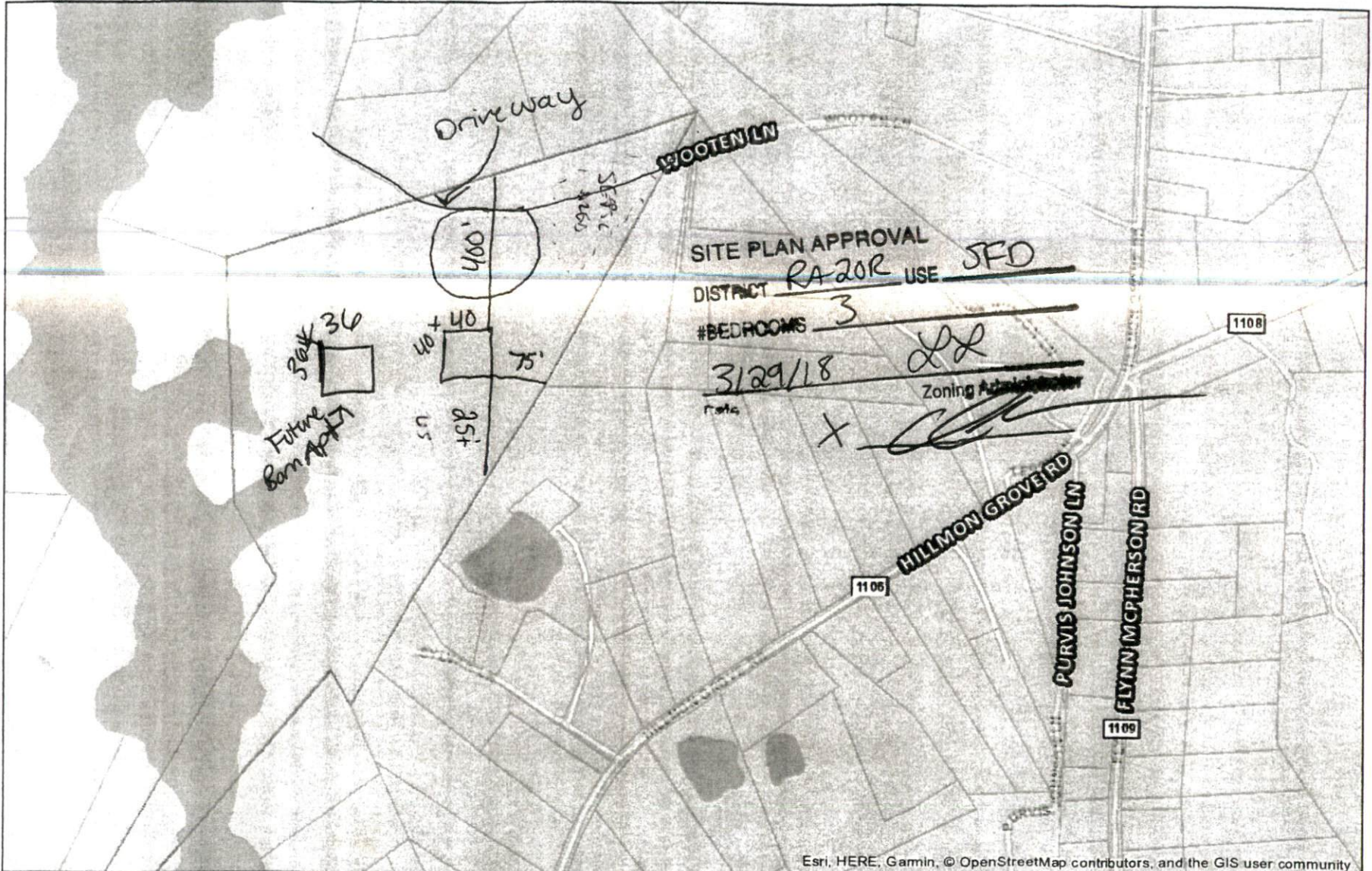






# Harnett GIS

NOT FOR LEGAL USE


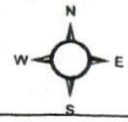


Esri, HERE, Garmin, © OpenStreetMap contributors, and the GIS user community



GIS/E-911 Addressing  
March 29, 2018

- |                               |             |              |                 |
|-------------------------------|-------------|--------------|-----------------|
| Recycle Center                | City Limits | US Roads     | Cape Fear River |
| Landfills                     | Airport     | Major Roads  |                 |
| Surrounding County Boundaries | Interstate  | Mile Markers |                 |
| Federal Property              | NC          | Railroad     |                 |
|                               |             | Parcels      |                 |



1 inch = 752 feet