
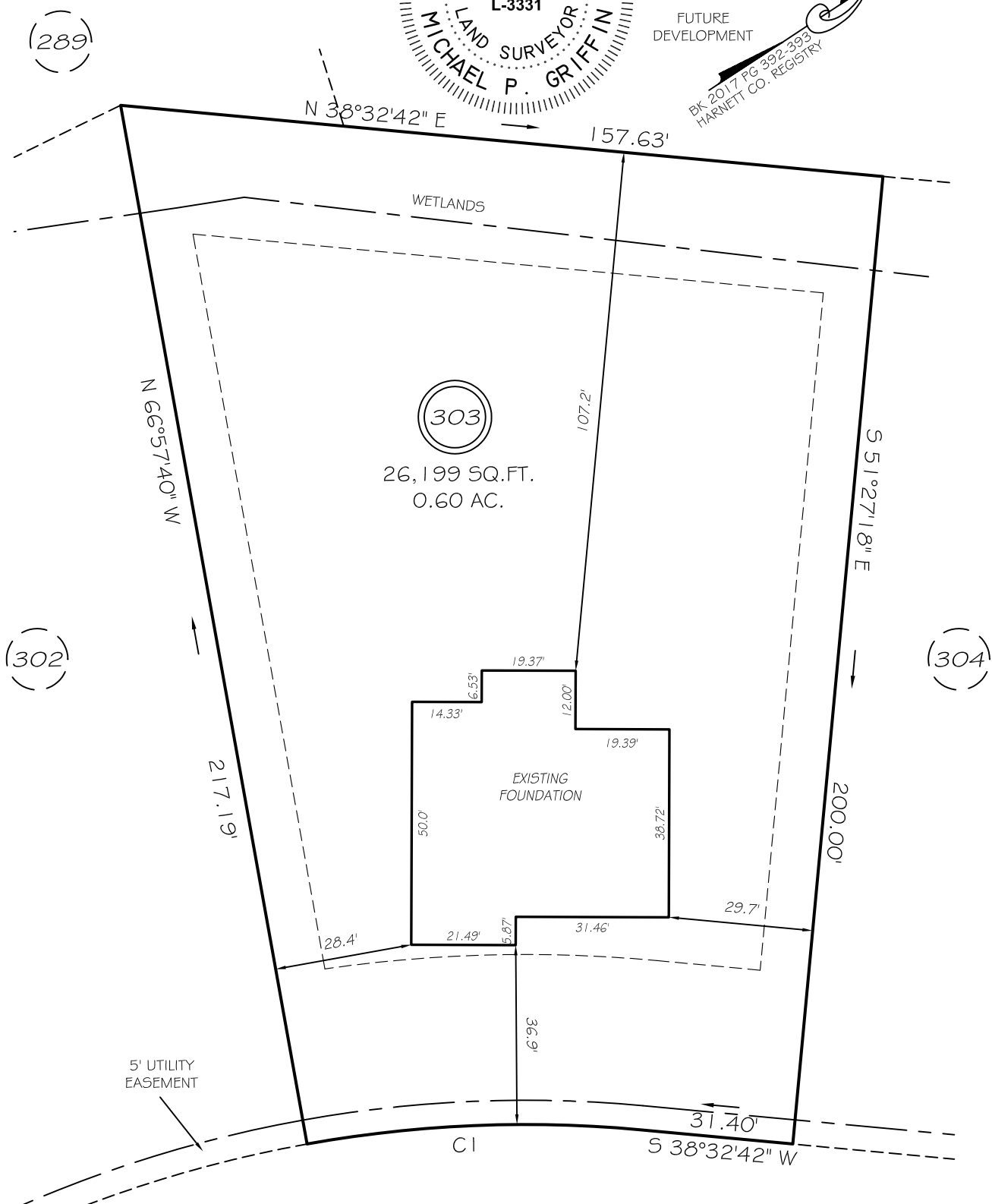


I, MICHAEL P. GRIFFIN, certify that under my direction and supervision this map was drawn from an actual field survey; that the error of closure of the survey as calculated by coordinates is 1: 10,000+; that the area shown hereon was calculated by coordinates.
 Witness my hand and seal this 11TH day of JUNE 2018.



FUTURE DEVELOPMENT
 BK 2017 PG 392-393
 HARNETT CO. REGISTRY



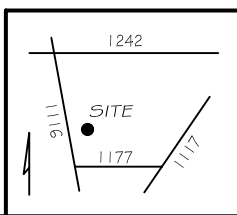
SUNNYBROOK LANE SETBACKS
 50' RW (PUBLIC & UTILITY ACCESS)
 FRONT 35'
 REAR 25'
 SIDE 10'

CI R=255.00' L=69.01' S30°47'31"W 68.80'

THIS PROPERTY IS NOT LOCATED
 IN THE 100 YEAR FLOOD ZONE.

LEGEND

- | | | | |
|-----|---------------------|-----|--------------------|
| EIP | EXISTING IRON PIPE | FES | FLARED END SECTION |
| IPS | IRON PIPE SET | WM | WATER METER |
| R/W | RIGHT OF WAY | CO | CLEAN OUT |
| N/F | NOW OR FORMERLY | FH | FIRE HYDRANT |
| EIS | EXISTING IRON STAKE | CB | CATCH BASIN |



GRiffin LAND SURVEYING, INC.
 P. O. BOX 148
 FUQUAY-VARINA, NC 27526
 (919) - 567 - 1963

FOUNDATION SURVEY
 FOR
H & H HOMES
 OAKMONT
 LOT 303
 SUNNYBROOK LANE
 NORTH CAROLINA
 HARNETT COUNTY BARBECUE TOWNSHIP

DRAWN BY KDF	DATE 6/11/18
CHECKED BY MPG	SCALE 1" = 30'