





SOUTHEASTERN SOIL & ENVIRONMENTAL ASSOC., INC.

PROPOSED SUBSURFACE WASTE DISPOSAL SYSTEM DETAIL SHEET

SUBDIVISION: OAKMONT

LOT 180

INITIAL SYSTEM: APPROVED 25% REDUCTION

REPAIR APPROVED 25% REDUCTION

DISTRIBUTION: SERIAL

DISTRIBUTION SERIAL

BENCHMARK: 100.0

LOCATION PT ON LINE 172/180

NO. BEDROOMS: 5

LTAR 0.8 GPD/FT<sup>2</sup>

LINE	FLAG COLOR	ELEVATION	LENGTH
1	P	99.34	75'
2	W	98.08	80'
3	P	97.88	100'
			<u>255'</u>
4	W	96.08	100'
5	P	94.84	100'
6	W	93.84	50'
			<u>250'</u>

initial system

BY M. FAIGEN

DATE 02/2015

TYPICAL PROFILE

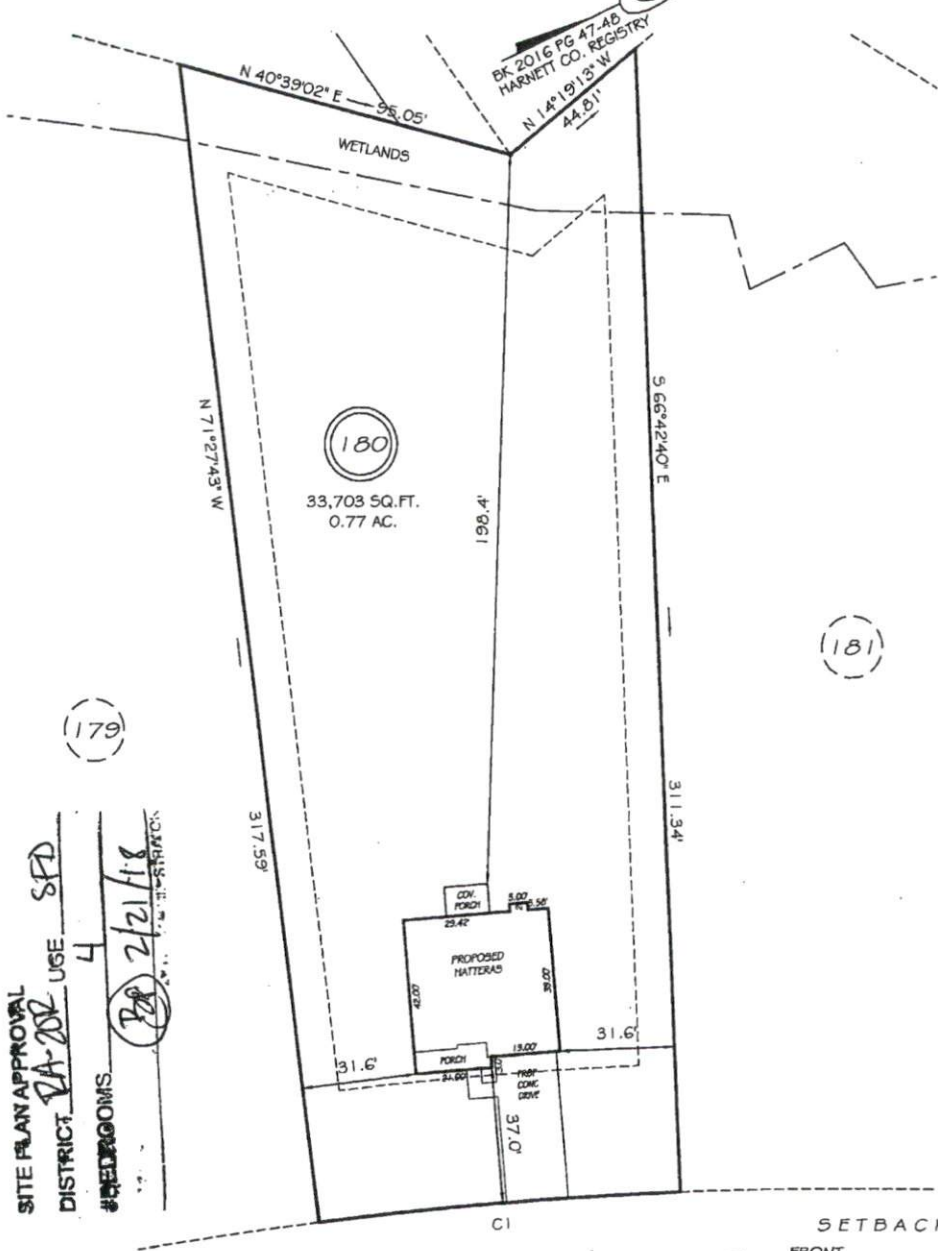
THERE SHALL BE NO GRADING,  
CUTTING, LOGGING OR OTHER SOIL  
DISTURBANCE IN SEPTIC AREA

0-44" s/cr (VF<sub>2</sub>, w/c)

cr 2/Pm > 44"

INSTALL AT 18-22"

I, MICHAEL P. GRIFFIN, certify that under my direction and supervision this map was drawn from an actual field survey; that the error of closure of the survey as calculated by coordinates is 1:10,000+; that the area shown hereon was calculated by coordinates.  
 Witness my hand and seal this day of MONTH 2017.



SITE PLAN APPROVAL  
 DISTRICT PA-202 USE SFD  
 #REDIGOMIS  
 2/2/18  
 (Signature)

HEATHERWOOD DRIVE  
 50' RW (PUBLIC & UTILITY ACCESS)

SETBACKS

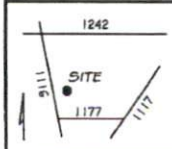
FRONT	35'
REAR	25'
SIDE	10'

CI R=1205.82' L=100.03' S20°54'45"W 100.00'

**PRELIMINARY**  
 NOT FOR RECORDATION,  
 SALES OR CONVEYANCE

LEGEND

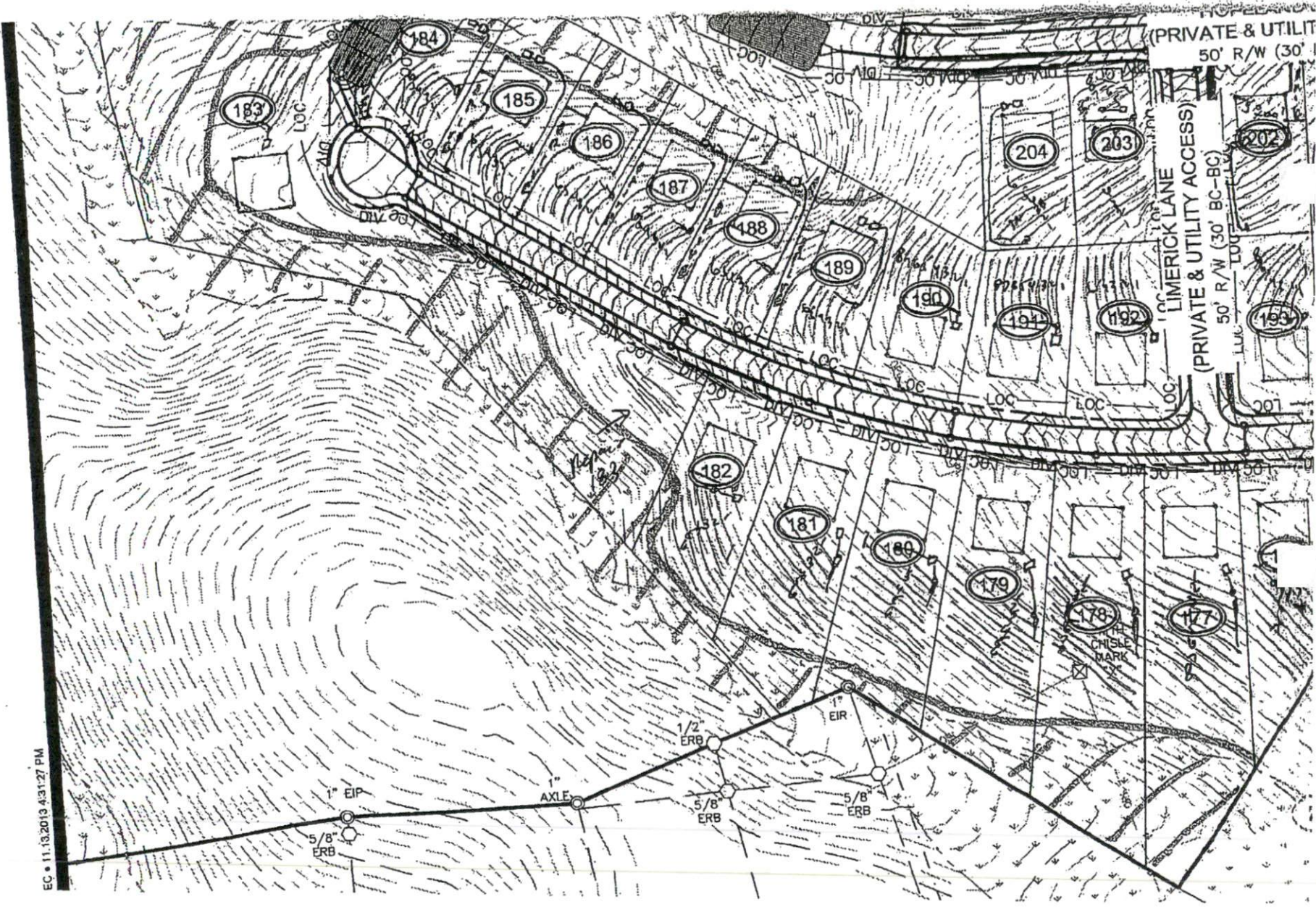
EIP	EXISTING IRON PIPE	FES	FLARED END SECTION
IP5	IRON PIPE SET	WM	WATER METER
RAW	RIGHT OF WAY	CO	CLEAN OUT
NF	NOW OR FORMERLY	FI	FIRE HYDRANT
EIS	EXISTING IRON STAKE	CB	CATCH BASIN



**GRIFFIN LAND SURVEYING, INC.**  
 P.O. BOX 148  
 FUQUAY-VARINA, NC 27526  
 (919) - 587-1963

**PLOT PLAN**  
 FOR  
**H & H HOMES**  
 OAKMONT  
 LOT 180  
 HEATHERWOOD DRIVE  
 NORTH CAROLINA  
 HARNETT COUNTY BARBECUE TOWNSHIP

DRAWN BY <b>NMF</b>	DATE <b>2/5/18</b>
CHECKED BY <b>MPG</b>	SCALE <b>1" = 40'</b>



EC - 11.13.2013 4:31:27 PM