

Initial Application Date: 3/23/17

Application # 1750041016

CU# \_\_\_\_\_

COUNTY OF HARNETT RESIDENTIAL LAND USE APPLICATION  
Central Permitting 108 E. Front Street, Lillington, NC 27546 Phone: (910) 893-7525 ext:2 Fax: (910) 893-2793 www.harnett.org/permits

**\*\*A RECORDED SURVEY MAP, RECORDED DEED (OR OFFER TO PURCHASE) & SITE PLAN ARE REQUIRED WHEN SUBMITTING A LAND USE APPLICATION\*\***

LANDOWNER: Wynn Construction, Inc. Mailing Address: 2550 Capitol Dr. Ste 105  
City: Creedmoor State: NC Zip: 27522 Contact No: 919 603-7965 Email: edward@wynnconstruct.com

APPLICANT\*: Edward Averett Mailing Address: 2550 Capitol Dr. Ste 105  
City: Creedmoor State: NC Zip: 27522 Contact No: 919 603-7965 Email: edward@wynnconstruct.com

\*Please fill out applicant information if different than landowner

CONTACT NAME APPLYING IN OFFICE: J. Edward Averett Phone # 919 603-7965

PROPERTY LOCATION: Subdivision: Avery Pond Lot #: 27 Lot Size: .46  
State Road # 108 State Road Name: Squire ST. Map Book & Page: 2016, 141-142  
Parcel: 080653 0029 27 PIN: 0653-36-9429  
Zoning: R230 Flood Zone: X Watershed: NA Deed Book & Page: OTP Power Company\*: Duke Energy

\*New structures with Progress Energy as service provider need to supply premise number \_\_\_\_\_ from Progress Energy.

**PROPOSED USE:**

SFD: (Size 60 x 60) # Bedrooms: 4 # Baths: 2.5 Basement (w/wo bath): \_\_\_\_\_ Garage:  Deck:  Crawl Space: \_\_\_\_\_ Slab: \_\_\_\_\_ Monolithic Slab:   
(Is the bonus room finished? ( ) yes ( ) no w/ a closet? ( ) yes ( ) no (if yes add in with # bedrooms)

Mod: (Size \_\_\_\_\_ x \_\_\_\_\_) # Bedrooms \_\_\_\_\_ # Baths \_\_\_\_\_ Basement (w/wo bath) \_\_\_\_\_ Garage: \_\_\_\_\_ Site Built Deck: \_\_\_\_\_ On Frame \_\_\_\_\_ Off Frame \_\_\_\_\_  
(Is the second floor finished? ( ) yes ( ) no Any other site built additions? ( ) yes ( ) no

Manufactured Home: \_\_\_\_\_ SW \_\_\_\_\_ DW \_\_\_\_\_ TW (Size \_\_\_\_\_ x \_\_\_\_\_) # Bedrooms: \_\_\_\_\_ Garage: \_\_\_\_\_ (site built? \_\_\_\_\_) Deck: \_\_\_\_\_ (site built? \_\_\_\_\_)

Duplex: (Size \_\_\_\_\_ x \_\_\_\_\_) No. Buildings: \_\_\_\_\_ No. Bedrooms Per Unit: \_\_\_\_\_

Home Occupation: # Rooms: \_\_\_\_\_ Use: \_\_\_\_\_ Hours of Operation: \_\_\_\_\_ #Employees: \_\_\_\_\_

Addition/Accessory/Other: (Size \_\_\_\_\_ x \_\_\_\_\_) Use: \_\_\_\_\_ Closets in addition? ( ) yes ( ) no

Water Supply:  County \_\_\_\_\_ Existing Well \_\_\_\_\_ New Well (# of dwellings using well \_\_\_\_\_) \*Must have operable water before final

Sewage Supply:  New Septic Tank (Complete Checklist) \_\_\_\_\_ Existing Septic Tank (Complete Checklist) \_\_\_\_\_ County Sewer

Does owner of this tract of land, own land that contains a manufactured home within five hundred feet (500') of tract listed above? ( ) yes ( ) no

Does the property contain any easements whether underground or overhead ( ) yes ( ) no

Structures (existing or proposed): Single family dwellings: 1 proposed Manufactured Homes: \_\_\_\_\_ Other (specify): \_\_\_\_\_

**Required Residential Property Line Setbacks:**

Front Minimum 35 Actual 36'  
Rear 25 126.6'  
Closest Side 10 11.7'  
Sidestreet/corner lot 20  
Nearest Building on same lot \_\_\_\_\_

Comments: \_\_\_\_\_  
\_\_\_\_\_  
\_\_\_\_\_

SPECIFIC DIRECTIONS TO THE PROPERTY FROM LILLINGTON: From HCCP right onto 210 Hwy. 3 miles, Left on 401 Hwy. for 15 miles  
Left on Chalybeate Rd. for 1/8 mile, Avery Pond on the left

---

---


---

---

---

---

If permits are granted I agree to conform to all ordinances and laws of the State of North Carolina regulating such work and the specifications of plans submitted. I hereby state that foregoing statements are accurate and correct to the best of my knowledge. Permit subject to revocation if false information is provided.

  
\_\_\_\_\_  
Signature of Owner or Owner's Agent

3-17  
Date

\*\*\*It is the owner/applicants responsibility to provide the county with any applicable information about the subject property, including but not limited to: boundary information, house location, underground or overhead easements, etc. The county or its employees are not responsible for any incorrect or missing information that is contained within these applications.\*\*\*

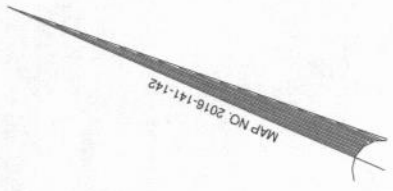
\*\*This application expires 6 months from the initial date if permits have not been issued\*\*



CURVE	RADIUS	LENGTH	CHORD	CH-BEARING
C-1	13.00'	13.00'	12.00'	N 87°04'15"W
C-2	50.00'	50.00'	46.18'	44.55' N 87°03'50"W

"SQUIRE STREET" 50' R/W

SITE PLAN APPROVAL  
 DISTRICT RA30 USE SFD  
 #BEDROOMS 4  
 Date 3/23/17 Zoning Administrator



MAP NO. 2016-141-142

MAP REFERENCE: MAP NO. 2016-141-142

- MINIMUM BUILDING SET BACKS:
- FRONT YARD ——— 35'
- REAR YARD ——— 25'
- SIDE YARD ——— 17'
- CORNER LOT SIDE YARD — 20'
- MAXIMUM HEIGHT ——— 35'



TOWNSHIP		HECTORS	COUNTY	HARNETT
STATE: NORTH CAROLINA		DATE:	MARCH 06, 2017	
ZONE	WATERSHED DISTRICT	TAX PARCEL ID#	PIN#	

PROPOSED PLOT PLAN - LOT - 27  
 AVERY POND S/D, PHASE - 1

SURVEYED BY:		12.5'	0	25'	FIELD BOOK
DRAWN BY:		SCALE: 1" =	50'	RVB	DRAWING NO.
CHECKED & CLOSURE BY:					17118

BENNETT SURVEYS  
 1662 CLARK RD., LILLINGTON, N.C. 27546  
 (910) 893-5252

F-1304

NAME: Wym Construction, Inc

APPLICATION #: \_\_\_\_\_

\*This application to be filled out when applying for a septic system inspection.\*

**County Health Department Application for Improvement Permit and/or Authorization to Construct**

IF THE INFORMATION IN THIS APPLICATION IS FALSIFIED, CHANGED, OR THE SITE IS ALTERED, THEN THE IMPROVEMENT PERMIT OR AUTHORIZATION TO CONSTRUCT SHALL BECOME INVALID. The permit is valid for either 60 months or without expiration depending upon documentation submitted. (Complete site plan = 60 months; Complete plat = without expiration)

910-893-7525 option 1

CONFIRMATION # \_\_\_\_\_

**Environmental Health New Septic System** Code 800

- **All property irons must be made visible.** Place "pink property flags" on each corner iron of lot. All property lines must be clearly flagged approximately every 50 feet between corners.
- Place "orange house corner flags" at each corner of the proposed structure. Also flag driveways, garages, decks, out buildings, swimming pools, etc. Place flags per site plan developed at/for Central Permitting.
- Place orange Environmental Health card in location that is easily viewed from road to assist in locating property.
- If property is thickly wooded, Environmental Health requires that you clean out the **undergrowth** to allow the soil evaluation to be performed. Inspectors should be able to walk freely around site. **Do not grade property.**
- **All lots to be addressed within 10 business days after confirmation. \$25.00 return trip fee may be incurred for failure to uncover outlet lid, mark house corners and property lines, etc. once lot confirmed ready.**
- After preparing proposed site call the voice permitting system at 910-893-7525 option 1 to schedule and use code **800** (after selecting notification permit if multiple permits exist) for Environmental Health inspection. Please note confirmation number given at end of recording for proof of request.
- Use Click2Gov or IVR to verify results. Once approved, proceed to Central Permitting for permits.

**Environmental Health Existing Tank Inspections** Code 800

- Follow above instructions for placing flags and card on property.
- Prepare for inspection by removing soil over **outlet end** of tank as diagram indicates, and lift lid straight up (*if possible*) and then **put lid back in place.** (Unless inspection is for a septic tank in a mobile home park)
- **DO NOT LEAVE LIDS OFF OF SEPTIC TANK**
- After uncovering **outlet end** call the voice permitting system at 910-893-7525 option 1 & select notification permit if multiple permits, then use code **800** for Environmental Health inspection. Please note confirmation number given at end of recording for proof of request.
- Use Click2Gov or IVR to hear results. Once approved, proceed to Central Permitting for remaining permits.

**SEPTIC**

If applying for authorization to construct please indicate desired system type(s): can be ranked in order of preference, must choose one.

- { } Accepted      { } Innovative      {  } Conventional      { } Any  
 { } Alternative      { } Other \_\_\_\_\_

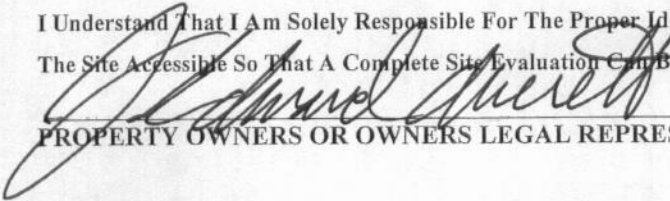
The applicant shall notify the local health department upon submittal of this application if any of the following apply to the property in question. If the answer is "yes", applicant **MUST ATTACH SUPPORTING DOCUMENTATION**:

- { } YES {  } NO Does the site contain any Jurisdictional Wetlands?  
 { } YES {  } NO Do you plan to have an irrigation system now or in the future?  
 { } YES {  } NO Does or will the building contain any drains? Please explain. \_\_\_\_\_  
 { } YES {  } NO Are there any existing wells, springs, waterlines or Wastewater Systems on this property?  
 { } YES {  } NO Is any wastewater going to be generated on the site other than domestic sewage?  
 { } YES {  } NO Is the site subject to approval by any other Public Agency?  
 { } YES {  } NO Are there any Easements or Right of Ways on this property?  
 { } YES {  } NO Does the site contain any existing water, cable, phone or underground electric lines?


If yes please call No Cuts at 800-632-4949 to locate the lines. This is a free service.

I Have Read This Application And Certify That The Information Provided Herein Is True, Complete And Correct. Authorized County And State Officials Are Granted Right Of Entry To Conduct Necessary Inspections To Determine Compliance With Applicable Laws And Rules.

I Understand That I Am Solely Responsible For The Proper Identification And Labeling Of All Property Lines And Corners And Making The Site Accessible So That A Complete Site Evaluation Can Be Performed.

  
PROPERTY OWNERS OR OWNERS LEGAL REPRESENTATIVE SIGNATURE (REQUIRED)

3-17  
DATE



REALTOR® North Carolina Association of REALTORS®

AGREEMENT FOR PURCHASE AND SALE OF REAL PROPERTY

THIS AGREEMENT, including any and all addenda attached hereto ("Agreement"), is by and between

Wynn Construction, Inc

a(n) NA ("Buyer"), and (individual or State of formation and type of entity)

Little Cross, LLC

a(n) NA ("Seller"). (individual or State of formation and type of entity)

FOR AND IN CONSIDERATION OF THE MUTUAL PROMISES SET FORTH HEREIN AND OTHER GOOD AND VALUABLE CONSIDERATION, THE RECEIPT AND SUFFICIENCY OF WHICH ARE HEREBY ACKNOWLEDGED, THE PARTIES HERETO AGREE AS FOLLOWS:

Section 1. Terms and Definitions: The terms listed below shall have the respective meaning given them as set forth adjacent to each term.

(a) "Property": (Address) Phase 1, Avery Pond Lot 1 - 35, 67, 68, 69 and 70

Plat Reference: Lot(s) NA, Block or Section Phase 1, as shown on Plat Book or Slide 2016 at Page(s) 141-142, Harnett County, consisting of 35+/- acres.

If this box is checked, "Property" shall mean that property described on Exhibit A attached hereto and incorporated herewith by reference.

(For information purposes: (i) the tax parcel number of the Property is: 0659-36-6553; and, (ii) some or all of the Property, consisting of approximately 35 acres, is described in Deed Book 3328, Page No. 980, Harnett County.)

together with all buildings and improvements thereon and all fixtures and appurtenances thereto and all personal property, if any, itemized on Exhibit A.

\$ 01,170,000.00 (b) "Purchase Price" shall mean the sum of One Million, One Hundred Seventy Thousand Dollars.

payable on the following terms:

\$ NA (i) "Earnest Money" shall mean NA Dollars or terms as follows: NA

Upon this Agreement becoming a contract in accordance with Section 14, the Earnest Money shall be promptly deposited in escrow with NA (name of person/entity with whom deposited), to be applied as part payment of the Purchase Price of the Property at Closing, or disbursed as agreed upon under the provisions of Section 10 herein.



This form jointly approved by: North Carolina Bar Association North Carolina Association of REALTORS®, Inc.

Buyer Initials JOL Seller Initials JH

STANDARD FORM 580-T Revised 7/2013 © 7/2015

THE NORTH CAROLINA ASSOCIATION OF REALTORS®, INC. AND THE NORTH CAROLINA BAR ASSOCIATION MAKE NO REPRESENTATION AS TO THE LEGAL VALIDITY OR ADEQUACY OF ANY PROVISION OF THIS FORM IN ANY SPECIFIC TRANSACTION. IF YOU DO NOT UNDERSTAND THIS FORM OR FEEL THAT IT DOES NOT PROVIDE FOR YOUR LEGAL NEEDS, YOU SHOULD CONSULT A NORTH CAROLINA REAL ESTATE ATTORNEY BEFORE YOU SIGN IT.

**BUYER:**

**SELLER:**

**Individual**

**Individual**

Date: \_\_\_\_\_

Date: \_\_\_\_\_

Date: \_\_\_\_\_

Date: \_\_\_\_\_

**Business Entity**

**Business Entity**

Wynn Construction, Inc  
(Name of Entity)

Little Cross, LLC  
(Name of Entity)

By: \_\_\_\_\_

By: \_\_\_\_\_

Name: \_\_\_\_\_

Name: \_\_\_\_\_

Title: \_\_\_\_\_

Title: \_\_\_\_\_

Date: 6-5-16

Date: 6/7/16

The undersigned hereby acknowledges receipt of the Earnest Money set forth herein and agrees to hold said Earnest Money in accordance with the terms hereof.

MA  
(Name of Firm)

Date: MA

By: MA

Harnett County Central Permitting  
PO Box 66 Lillington NC 27546  
910 893 7525 Fax 910 893 2793 www.harnett.org/permits

Each section below to be filled out  
by whomever performing work  
Must be owner or licensed  
contractor Address company  
name & phone must match

**Application for Residential Building and Trades Permit**

Owner's Name Wynn Construction, Inc. Date 5-17  
Site Address 108 Squire ST. Phone 919 603-7965  
Directions to job site from Lillington From HCCP right to 210 Hwy 3 miles, left on 401 Hwy  
for 15 miles, left on Chalubate Rd for 1/8 mile, Avery Pond on left.

Subdivision Avery Pond Lot 027  
Description of Proposed Work New Construction - SFD # of Bedrooms 4  
Heated SF 2029 Unheated SF 826 Finished Bonus Room? N Crawl Space Slab

**General Contractor Information**

Wynn Construction, Inc. Telephone 919 603-7965  
Building Contractor's Company Name  
2550 Capitol Dr. Ste 105 Creedmoor, NC 27522 Email Address edward@wynnhomes.com  
Address 46295  
License #

**Electrical Contractor Information**

Description of Work New Construction Service Size 200 Amps T-Pole  Yes  No  
E. A. Jackson Electric Telephone 919 730-1251  
Electrical Contractor's Company Name  
9261 Raleigh Rd. Benson, NC 27504 Email Address  
Address 21144  
License #

**Mechanical/HVAC Contractor Information**

Description of Work New Construction  
Certified Heat and Air Telephone 910 858-0000  
Mechanical Contractor's Company Name  
777 Sunset Lake Rd. Lumber Bridge NC 28357 Email Address  
Address NC 200212 H3 Class I  
License #

**Plumbing Contractor Information**

Description of Work New Construction # Baths 2.5  
Thornton's Plumbing Telephone 919 550-4833  
Plumbing Contractor's Company Name  
3160-A Onar Rd. Clayton NC 27527 Email Address  
Address 22152  
License #

**Insulation Contractor Information**

Tatum Insulation Telephone 919 661-0999  
Insulation Contractor's Company Name & Address

\*NOTE General Contractor must fill out and sign the second page of this application

I hereby certify that I have the authority to make necessary application that the application is correct and that the construction will conform to the regulations in the Building Electrical Plumbing and Mechanical codes and the Harnett County Zoning Ordinance I state the information on the above contractors is correct as known to me and that by signing below I have obtained all subcontractors permission to obtain these permits and if any changes occur including listed contractors site plan number of bedrooms building and trade plans Environmental Health permit changes or proposed use changes I certify it is my responsibility to notify the Harnett County Central Permitting Department of any and all changes

**EXPIRED PERMIT FEES** - 6 Months to 2 years permit re-issue fee is \$150.00 After 2 years re-issue fee is as per current fee schedule

*J. Edward Averitt*  
Signature of Owner/Contractor/Officer(s) of Corporation

5-17  
Date

**Affidavit for Worker's Compensation N C G S 87-14**

The undersigned applicant being the

General Contractor     Owner     Officer/Agent of the Contractor or Owner

Do hereby confirm under penalties of perjury that the person(s) firm(s) or corporation(s) performing the work set forth in the permit

Has three (3) or more employees and has obtained workers compensation insurance to cover them

Has one (1) or more subcontractors(s) and has obtained workers compensation insurance to cover them

Has one (1) or more subcontractors(s) who has their own policy of workers compensation insurance covering themselves

Has no more than two (2) employees and no subcontractors

While working on the project for which this permit is sought it is understood that the Central Permitting Department issuing the permit may require certificates of coverage of worker s compensation insurance prior to issuance of the permit and at any time during the permitted work from any person firm or corporation carrying out the work

Company or Name Wynn Construction, Inc.  
Sign w/Title *J. Edward Averitt Const. Coord.* Date 5-17



DO NOT REMOVE!

## Details: Appointment of Lien Agent

Entry #: 620359

Filed on: 03/16/2017

Initially filed by: wynnhomes

### Designated Lien Agent

#### Investors Title Insurance Company

Online: [www.lientnc.com](http://www.lientnc.com)

Address: 19 W. Hargett St., Suite 507 / Raleigh, NC 27601

Phone: 888-690-7384

Fax: 919-489-5231

Email: [support@lientnc.com](mailto:support@lientnc.com)

### Owner Information

wynnhomes  
2550 capito dr.  
creedmoor, NC 27522  
United States  
Email: [nancy@wynnhomes.com](mailto:nancy@wynnhomes.com)  
Phone: 919-528-1347

### Project Property

avery pond subdivision lot 027  
108 squire st  
fayyay varina, NC 27526  
harnett County

### Property Type

1-2 Family Dwelling

### Print & Post



#### Contractors:

Please post this notice on the Job Site.

#### Suppliers and Subcontractors:

Scan this image with your smart phone to view this filing. You can then file a Notice to Lien Agent for this project.

View Comments (0)

Technical Support Hotline: (888) 690-7384