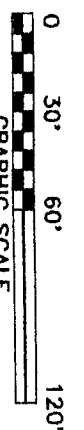
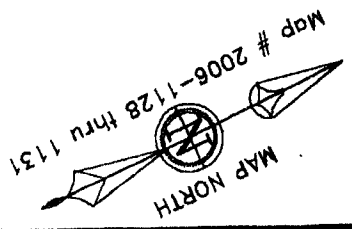
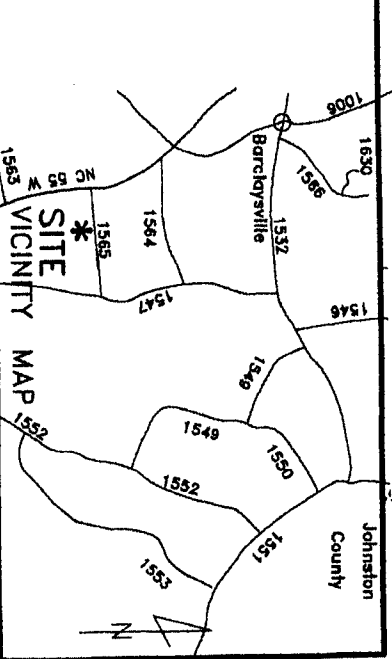


- LEGEND**
- Subject Boundary Line Surveyed
  - - - Subject Boundary Line Not Surveyed
  - Adjoining Boundary Line
  - Survey Tie Line
  - R/W Right-of-Way Line
  - Overhead Electric Line
  - MBL Minimum Building Line
  - △ CP Calculated Point
  - Existing Iron Stake



REFERENCE:  
D.B. 3425, Pg. 260



~ 84 High Standard Lane, Angier ~  
Lot 35, Hunters Point Subdivision, Phase One  
Map # 2006-1128 thru 1131

— Foundation Survey —

**Stancil Builders Inc.**  
# 1650040457

Grove Twp. Harnett Co.  
Scale: 1" = 60' Date: 8/4/2017

Surveyed & Mapped By  
**STREAMLINE**

**LAND SURVEYING, INC.**  
870 NC 55 W, Coats, N.C. 27521  
910-897-7715 NC FIRM C-1898

I hereby certify that the foundation location shown hereon is correct in relation to property lines of record.

NOTE: The purpose of this survey is to locate the newly constructed foundation. Other features, fixtures, encumbrances and indications of use may be revealed by a complete site survey.

**NOT FOR RECORDATION**

