

Initial Application Date: 10.12.15

Application # 37289

Central Permitting 108 E. Front Street, Lillington, NC 27546 Phone: (910) 893-7525 Fax: (910) 893-2793 www.harnett.org
CU _____

COUNTY OF HARNETT RESIDENTIAL LAND USE APPLICATION

LANDOWNER: Bill Clark Homes Mailing Address: PO Box 67021
City: Fayetteville State: NC Zip: 28304 Home #: 910-426-2696 Contact #: 910-237-2479
APPLICANT: Bill Clark Homes Mailing Address: _____
City: _____ State: _____ Zip: _____ Home #: _____ Contact #: _____
*Please fill out applicant information if different than landowner

CONTACT NAME APPLYING IN OFFICE: Brian Walker Phone #: 910-237-2479

PROPERTY LOCATION: Subdivision: Pattons Point Lot #: 55 Lot Size: 0.430 acre
State Road #: _____ State Road Name: Ingen Road Map Book & Page: 2005/907

Parcel: 039597-0039.51 PIN: 9597-40-0536.000
Zoning: RA-20R Flood Zone: n/a Watershed: n/a Deed Book & Page: 211/581

SPECIFIC DIRECTIONS TO THE PROPERTY FROM LILLINGTON: Hwy 27 towards Hwy 87
 Turn left on Ingen Rd. Turn left into
 subdivision on Strike Eagle Dr. Turn left
 onto Punhebuster Ct., then right onto Jolly
 Caliber Dr -

PROPOSED USE: (Include Bonus room as a bedroom if it has a closet) finished bonus Circle:
 SFD (Size 34 x 49) # Bedrooms 3 # Baths _____ Basement (w/wo bath) _____ Garage Deck Crawl Space / Slab
 Mod (Size _____ x _____) # Bedrooms _____ # Baths _____ Basement (w/wo bath) _____ Garage _____ Site Built Deck _____ ON Frame / OFF
 Manufactured Home: _____ SW _____ DW _____ TW (Size _____ x _____) # Bedrooms _____ Garage _____ (site built? _____) Deck _____ (site built? _____)
 Duplex No. Buildings _____ No. Bedrooms/Unit _____
 Home Occupation # Rooms _____ Use _____ Hours of Operation: _____ #Employees _____
 Addition/Accessory/Other (Size _____ x _____) Use _____ Closets in addition () yes () no

Water Supply: County () Well (No. dwellings _____) **MUST** have operable water before final
Sewage Supply: New Septic Tank (Complete **New Tank Checklist**) () Existing Septic Tank () County Sewer
Property owner of this tract of land own land that contains a manufactured home w/in five hundred feet (500') of tract listed above? () YES NO
Structures (existing or proposed): Single family dwellings 1 Manufactured Homes 0 Other (specify) 0

Comments: _____

Required Residential Property Line Setbacks:

Front Minimum 35 Actual 38.6'
Rear 20 116.7'
Closest Side 10 15.8'
Sidestreet/corner lot - n/a
Nearest Building on same lot - n/a

If permits are granted I agree to conform to all ordinances and laws of the State of North Carolina regulating such work and the specifications of plans submitted. I hereby state that foregoing statements are accurate and correct to the best of my knowledge. Permit subject to revocation if false information is provided.

Brian Walker Signature of Owner or Owner's Agent Date 9/22/15

This application expires 6 months from the initial date if no permits have been issued

A RECORDED SURVEY MAP, RECORDED DEED (OR OFFER TO PURCHASE) AND PLAT ARE REQUIRED WHEN APPLYING FOR LAND USE APPLICATION
Please use Blue or Black Ink ONLY

Plot Plan Only Not a Survey

Minimum Setbacks
Front = 35'
Side = 10'
Rear = 25'



Map Number 2005-907

60

Tommy Carothers
Joan Carothers
Deed Book 3252, Page 642
Map Number 2005-905

61

Tristan G. Frazier
Latarsha Frazier
Deed Book 3181, Page 591
Map Number 2005-905

Juliana D. Dahl
Deed Book 890, Page 608

56

Bill Clark Homes
of Fayetteville, LLC
Deed Book 2177, Page 581
Map Number 2005-907


55

0.430 Ac.

54

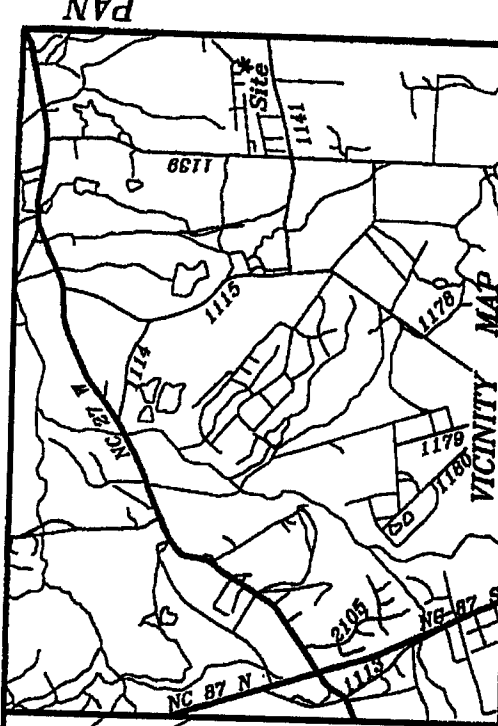
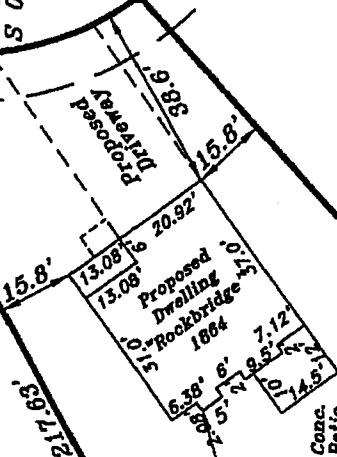
Bill Clark Homes
of Fayetteville, LLC
Deed Book 2177, Page 581
Map Number 2005-907

Note:
A 10' Utility, Street
Maintenance and
Drainage Easement
is reserved along
the street side of
all lots.



Fifty Caliber Drive
50' Public R/W

R=60.00'
L=63.55'
S 07°39'13" E
60.62'



VICINITY MAP


25 Fifty Caliber Drive
Lot 56, Phase One, Patton's Point
Map Number 2005-907
PIN: 9587-40-0536.000

Plot Plan For:

Bill Clark Homes of Fayetteville, LLC

Barbecue Twp. Harnett County
Scale: 1" = 40' Date: 9-21-15

Surveyed & Mapped By
STANCIL & ASSOCIATES
Professional Land Surveyor, P.A. C-0831
P.O. Box 730, Angier, N.C. 27501
919-639-2133 919-639-2602 (FAX)
t1stancil@embarqmail.com



NOT FOR RECORDATION

SHB0-1303/SHB0-1361

PAN

NAME: Bill Clark Homes

APPLICATION #: _____

This application to be filled out when applying for a septic system inspection.

County Health Department Application for Improvement Permit and/or Authorization to Construct

IF THE INFORMATION IN THIS APPLICATION IS FALSIFIED, CHANGED, OR THE SITE IS ALTERED, THEN THE IMPROVEMENT PERMIT OR AUTHORIZATION TO CONSTRUCT SHALL BECOME INVALID. The permit is valid for either 60 months or without expiration depending upon documentation submitted. (Complete site plan = 60 months; Complete plat = without expiration)

910-893-7525 option 1

CONFIRMATION # _____

Environmental Health New Septic System Code 800

- **All property irons must be made visible.** Place "pink property flags" on each corner iron of lot. All property lines must be clearly flagged approximately every 50 feet between corners.
- Place "orange house corner flags" at each corner of the proposed structure. Also flag driveways, garages, decks, out buildings, swimming pools, etc. Place flags per site plan developed at/for Central Permitting.
- Place orange Environmental Health card in location that is easily viewed from road to assist in locating property.
- If property is thickly wooded, Environmental Health requires that you clean out the undergrowth to allow the soil evaluation to be performed. Inspectors should be able to walk freely around site. **Do not grade property.**
- **All lots to be addressed within 10 business days after confirmation. \$25.00 return trip fee may be incurred for failure to uncover outlet lid, mark house corners and property lines, etc. once lot confirmed ready.**
- After preparing proposed site call the voice permitting system at 910-893-7525 option 1 to schedule and use code 800 (after selecting notification permit if multiple permits exist) for Environmental Health inspection. Please note confirmation number given at end of recording for proof of request.
- Use Click2Gov or IVR to verify results. Once approved, proceed to Central Permitting for permits.

Environmental Health Existing Tank Inspections Code 800

- Follow above instructions for placing flags and card on property.
- Prepare for inspection by removing soil over **outlet end** of tank as diagram indicates, and lift lid straight up (*if possible*) and then **put lid back in place.** (Unless inspection is for a septic tank in a mobile home park)
- **DO NOT LEAVE LIDS OFF OF SEPTIC TANK**
- After uncovering **outlet end** call the voice permitting system at 910-893-7525 option 1 & select notification permit if multiple permits, then use code 800 for Environmental Health inspection. Please note confirmation number given at end of recording for proof of request.
- Use Click2Gov or IVR to hear results. Once approved, proceed to Central Permitting for remaining permits.

SEPTIC

If applying for authorization to construct please indicate desired system type(s): can be ranked in order of preference, must choose one.

- Accepted Innovative Conventional Any
 Alternative Other _____

The applicant shall notify the local health department upon submittal of this application if any of the following apply to the property in question. If the answer is "yes", applicant **MUST ATTACH SUPPORTING DOCUMENTATION**:

- YES NO Does the site contain any Jurisdictional Wetlands?
 YES NO Do you plan to have an irrigation system now or in the future?
 YES NO Does or will the building contain any drains? Please explain. _____
 YES NO Are there any existing wells, springs, waterlines or Wastewater Systems on this property?
 YES NO Is any wastewater going to be generated on the site other than domestic sewage?
 YES NO Is the site subject to approval by any other Public Agency?
 YES NO Are there any Easements or Right of Ways on this property?
 YES NO Does the site contain any existing water, cable, phone or underground electric lines?

If yes please call No Cuts at 800-632-4949 to locate the lines. This is a free service.

I Have Read This Application And Certify That The Information Provided Herein Is True, Complete And Correct. Authorized County And State Officials Are Granted Right Of Entry To Conduct Necessary Inspections To Determine Compliance With Applicable Laws And Rules. I Understand That I Am Solely Responsible For The Proper Identification And Labeling Of All Property Lines And Corners And Making The Site Accessible So That A Complete Site Evaluation Can Be Performed.

Bruce D. Clark
PROPERTY OWNERS OR OWNERS LEGAL REPRESENTATIVE SIGNATURE (REQUIRED)

9/22/15
DATE



FOR REGISTRATION REGISTER OF DEEDS
 KIMBERLY S. HARGROVE
 HARNETT COUNTY, NC
 2006 JAN 11 10:42:00 AM
 BK: 2177 PG: 584-586 FEE: \$17.00
 NC REV STAMP: \$4,928.00
 INSTRUMENT # 2006000487

HARNETT COUNTY TAX ID#

See #'s below

WFOE BY SKB

NORTH CAROLINA GENERAL WARRANTY DEED

Parcel Identifier No. 9597-20-6415

Revenue Stamps: \$4,928.00

Prepared by: Richard A. Galt, PLLC, 2533 Raeford Road, Fayetteville, NC 28305

Return after recording to: Richard A. Galt, PLLC, 2533 Raeford Road, Fayetteville, NC 28305

Brief Description for the Index: **PATTON'S POINT**

This Deed made this the 9th day of January, 2006 by and between:

GRANTOR	GRANTEE
STANCL BUILDERS, INC., a North Carolina Corporation 466 Stancell Road Angier, NC 27501	BILL CLARK HOMES OF FAYETTEVILLE, LLC, a North Carolina Limited Liability Company 1206 Hope Mills Road Fayetteville, NC 28304

Enter in appropriate block for each party: name, address, and, if appropriate, character of entity, e.g., corporation or partnership

The designation Grantor and Grantee as used herein shall include said parties, their heirs, successors, and assigns, and shall include singular, plural, masculine, feminine or neuter as required by context.

WITNESSETH, that the Grantor, for a valuable consideration paid by the Grantee, the receipt of which is hereby acknowledged, has and by these presents does grant, bargain, sell and convey unto the Grantee in fee simple, all that certain lot or parcel of land situated in Harnett County, North Carolina and more particularly described as follows:

BEING ALL of Lots 1, 2, 3, 4, 5, 6, 7, 107, 108, 109, 110, 111, 112, 113, 114, 115, 116, 117 and 118, in a subdivision known as PATTON'S POINT, according to a map of the same duly recorded in Map Book 2005-895, Harnett County, North Carolina Registry; and

BEING ALL of Lots 8, 9, 10, 11, 13, 14, 96, 97, 98, 99, 100, 101, 102, 103, 104, 105 and 106, in a subdivision known as PATTON'S POINT, according to a map of the same duly recorded in Map Book 2005-897, Harnett County, North Carolina Registry; and

BEING ALL of Lots 15, 82, 83, 84, 85, 86, 87, 88, 89, 90, 91, 92, 93, 94 and 95, in a subdivision known as PATTON'S POINT, according to a map of the same duly recorded in Map Book 2005-899, Harnett County North Carolina Registry; and

BEING ALL of Lots 18, 19, 20, 21, 22, 23, 24, 25, 26, 27, 29, 30, 31 and 32, in a subdivision known as PATTON'S POINT, according to a map of the same duly recorded in Map Book 2005-901, Harnett County, North Carolina Registry; and

BEING ALL of Lots 17, 33, 34, 35, 36, 37, 38, 39, 75, 76, 77, 78, 79 and 80, in a subdivision known as PATTON'S POINT, according to a map of the same duly recorded in Map Book 1005-903, Harnett County, North Carolina Registry; and

BEING ALL of Lots 40, 41, 42, 43, 44, 45, 46, 58, 59, 60, 61, 62, 63, 64, 65, 66, 67, 68, 69, 70, 71, 72, 73, and 74, in a subdivision known as PATTON'S POINT, according to a map of the same duly recorded in Map Book 2005-905 Harnett County, North Carolina Registry; and

BEING ALL of 47, 48, 50, 51, 52, 53, 54, 55 and 56, in a subdivision known as PATTON'S POINT, according to a map of the same duly recorded in Map Book 2005-907, Harnett County, North Carolina Registry.

The property hereinabove described was acquired by instrument recorded in Book _____, Page _____.

A map(s) showing the above described property is recorded in Map Book 2005-895, 2005-897, 2005-899, 2005-901, 2005-903, 2005-905 and 2005-907.

TO HAVE AND TO HOLD the aforesaid lot or parcel of land and all privileges and appurtenances thereto belonging to the Grantee in fee simple.

And the Grantor covenants with the Grantee, that Grantor is seized of the premises in fee simple, has the right to convey the same in fee simple, that title is marketable and free and clear of all encumbrances, and that Grantor will warrant and defend the title against the lawful claims of all persons whomsoever except for the exceptions hereinafter stated. Title to the property hereinabove described is subject to the following exceptions: restrictive covenants, and utility easements, permits, and rights-of-way as the same may appear of record.

IN WITNESS WHEREOF, the Grantor has hereunto set his hand and seal, or if corporate, has caused this instrument to be signed in its corporate name by its duly authorized officers and its seal to be hereunto affixed by authority of its Board of Directors, effective the day and year first above written.

STANCIL BUILDERS, INC.



By: Freddie L. Stancil (SEAL)
President

By: Kathy H. Stancil (SEAL)
Secretary

CORPORATE SEAL

NORTH CAROLINA

Wake COUNTY

I, Brenda P. Goldston, a Notary Public of the County and State aforesaid, certify that Freddie L. Stancil either being personally known to me or proven by satisfactory evidence (said evidence being Freddie L. Stancil), personally appeared before me this day and acknowledged that he is President of Stancil Builders, Inc., a North Carolina corporation, and that (s)he, as President, being authorized to do so, voluntarily executed the foregoing on behalf of the corporation for the purposes therein.



WITNESS my hand and official stamp or seal, this 9 day of January, 2006.

Brenda P. Goldston
Notary Public


My Commission Expires:

11-22-06

The foregoing Certificate(s) of _____ is/are certified to be correct. This instrument and this certificate are duly registered at the date and time and in the Book and Page shown on the first page hereof.

REGISTER OF DEEDS FOR _____ COUNTY

By _____ Deputy/Assistant-Register of Deeds



KIMBERLY S. HARGROVE
REGISTER OF DEEDS, HARNETT
305 W CORNELIUS HARNETT BLVD
SUITE 200
LILLINGTON, NC 27546

Filed For Registration: 01/11/2006 10:42:00 AM

Book: RE 2177 Page: 584-588

Document No.: 2006000487

DEED 3 PGS \$17.00

NC REAL ESTATE EXCISE TAX: \$4,928.00

Recorder: ELMIRA MCLEAN

State of North Carolina, County of Harnett

KIMBERLY S. HARGROVE , REGISTER OF DEEDS

DO NOT DISCARD



2006000487

DO NOT REMOVE!

Details: Appointment of Lien Agent

Entry #: 356561

Filed on: 09/22/2015

Initially filed by: bchfaync

Designated Lien Agent

Investors Title Insurance Company

Online: www.liensnc.com (<http://www.liensnc.com>)

Address: 19 W. Hargett St., Suite 507 / Raleigh,
NC 27601

Phone: 888-690-7384

Fax: 913-489-5231

Email: support@liensnc.com (<mailto:support@liensnc.com>)

Project Property

25 Fifty Caliber Drive (PP55)
Broadway, NC 27505
Harnett County

Property Type

1-2 Family Dwelling

Print & Post



Contractors:

Please post this notice on the Job Site.

Suppliers and Subcontractors:

Scan this image with your smart phone to view this filing. You can then file a Notice to Lien Agent for this project.

Owner Information

Bill Clark Homes
200 E. Arlington Blvd
Greenville, NC 27858
United States
Email: martha@billclarkhomes.com
Phone: 252-355-5805

View Comments (0)

Technical Support Hotline: (888) 690-7384

* Each section below to be filled out by whomever performing work. Must be owner or licensed contractor. Address, company name & phone must match information on license.

Application # _____

Harnett County Central Permitting
PO Box 65 Lillington, NC 27546
Phone 910-893-7525 Fax 910-893-2793 www.harnett.org

Application for Residential Building and Trades Permit

Owner's Name: Bill Clark Homes of Fayetteville, LLC Date: _____

Site Address: 25 Fifty Caliber Dr. Phone (910) 426-2898

Directions to job site from Lillington: Hwy 27 to Hwy 87 - Turn left on Dingus Rd. Turn left into Subdivision on State College Dr. Turn left on Burnhustater Ct. Then Right on Fifty Caliber

Subdivision: Pattons Point Lot: 55

Description of Proposed Work: Single Family Dwelling #Bedrooms: _____

Heated SF _____ Unheated SF _____ Finished Rec Room? _____ Crawl Space () Slab

General Contractor Information

Building Contractor's Company Name: Bill Clark Homes of Fayetteville, LLC Telephone: (910) 426-2898

Address: 400 Westwood Shopping Center Suite 220 Fayetteville, NC 28314 License #: 34592-BLD-U

Signature of Owner/Contractor/Officer(s) of Corporation: Brian W. Clark Must sign & fill out second page

Electrical Permit Information

Description of Work: Electrical Service Size: 200 Amps TPole: Yes No

Electrical Contractor's Company Name: BU FORD B I B L T R I C Telephone: 910 818 0994

Address: 948 DAN Dr. Hope Mills NC 28348 License #: 15109-L

Signature of Officer(s) of Corporation: [Signature]

Mechanical Permit Information

Description of Work: HVAC & Gas Line
Mechanical Contractor's Company Name: Carolina Comfort Air Telephone: 910-339-2374

Address: 200 Emmett Rd - Dunn, NC - 28334 License #: 29077

Signature of Officer(s) of Corporation: Maie Phillips

Plumbing Permit Information

Description of Work: _____ # Baths: _____
Plumbing Contractor's Company Name: VANCE JOHNSON PLUMBING Telephone: 910-424-6712

Address: 3242 MID PINE DR FAY NC 28306 License #: 7756-PI

Signature of Officer(s) of Corporation: William R. Boyer

Insulation Permit Information

Insulation Contractor's Company Name & Address: A-1 Insulation P.O. Box 180 Hope Mills, NC 28348 Telephone: (910) 429-2990

Homeowners Applying to Build Their Own Home

Please answer the following questions then see a Permit Technician to determine if you qualify for permit under Owners Exemption. Questionnaire per G.S. 87-14 Regulations as to Issue of Building Permits (Memo available upon request)

1. Do you own the land on which this building will be constructed? ___ yes ___ no
2. Have you hired or intend to hire an individual to superintend and manage construction of the project? ___ yes ___ no
3. Do you intend to directly control & supervise construction activities? ___ yes ___ no
4. Do you intend to schedule, contract, or directly pay for all phases of construction work to be done? ___ yes ___ no
5. Do you intend to personally occupy the building for at least 12 consecutive months following completion of construction and do you understand that if you do not do so, it creates the presumption under law that you fraudulently secured the permit? ___ yes ___ no

I hereby certify that I have the authority to make necessary application, that the application is correct and that the construction will conform to the regulations in the Building, Electrical, Plumbing and Mechanical codes, and the Harnett County Zoning Ordinance. I state the information on the above contractors is correct as known to me and if any changes occur including listed contractors, site plan, number of bedrooms, building and trade plans, Environmental Health permit changes or proposed use changes, I certify it is my responsibility to notify the Harnett County Central Permitting Department of any and all changes.

Signature of Owner/Contractor/Officer(s) of Corporation _____ Date _____

Affidavit for Worker's Compensation N.C.G.S. 87-14

The undersigned applicant being the:

General Contractor ___ Owner ___ Officer/Agent of the Contractor or Owner

Do hereby confirm under penalties of perjury that the person(s), firm(s) or corporation(s) performing the work set forth in the permit:

___ Has three (3) or more employees and has obtained workers' compensation insurance to cover them.

___ Has one (1) or more subcontractors(s) and has obtained workers' compensation insurance to cover them.

Has one (1) or more subcontractors(s) who has their own policy of workers' compensation insurance covering themselves.

___ Has no more than two (2) employees and no subcontractors.

While working on the project for which this permit is sought it is understood that the Central Permitting Department issuing the permit may require certificates of coverage of worker's compensation insurance prior to issuance of the permit and at any time during the permitted work from any person, firm or corporation carrying out the work.

Company or Name: Bill Clark Homes

Sign w/Title: Brian D. Walsh Date: 9/22/15

HARRITT COUNTY CASH RECEIPTS

** CUSTOMER RECEIPT **

User: DJOHNSON Type: CP Drawer: 1
Date: 10/14/15 54 Receipt no: 113671

Year	Number	Amount
2015	50027289	
91749	ITEM 1	
LILLINGTON, NC 27546		
24		
		HEALTH FEES
		\$750.00

NEW

BILL CLARK HOMES OF FAY LLC

Tender Detail:		
CK CHECK PAYMEN	1463	\$750.00
Total tendered		\$750.00
Total payment		\$750.00

Trans date: 10/14/15 Time: 03:37:58

** THANK YOU FOR YOUR PAYMENT **

HARNETT COUNTY CENTRAL PERMITTING

P.O. BOX 65

LILLINGTON, NC 27546

For Inspections Call: (910) 893-7525 Fax: (910) 893-2793

Bldg Insp scheduled before 2pm available next business day.

Application Number	15-50037289	Page	2
Property Address	25 FIFTY CALIBER DR	Date	12/09/15
PARCEL NUMBER	03-9597- - -0039- -51-		
Application description	CP NEW RESIDENTIAL (SFD)		
Subdivision Name	PATTONS POINT		
Property Zoning	RES/AGRI DIST - RA-20R		
Permit	BLDG, MECH, ELEC, PLB, INSU PERMIT		
Additional desc			
Phone Access Code	1113596		

Required Inspections

Seq	Phone Insp#	Insp Code	Description	Initials	Date
10	101	B101	R*BLDG FOOTING / TEMP SVC POLE		/ /
20	103	B103	R*BLDG FOUND & TEMP SVC POLE		/ /
20-30	814	A814	ADDRESS CONFIRMATION		/ /
30-999	111	B111	R*BLDG SLAB INSP/TEMP SVC POLE		/ /
40-50	129	I129	R*INSULATION INSPECTION		/ /
40-60	425	R425	FOUR TRADE ROUGH IN		/ /
40-60	125	R125	ONE TRADE ROUGH IN		/ /
40-60	325	R325	THREE TRADE ROUGH IN		/ /
40-60	225	R225	TWO TRADE ROUGH IN		/ /
50-60	429	R429	FOUR TRADE FINAL		/ /
50-60	131	R131	ONE TRADE FINAL		/ /
50-60	329	R329	THREE TRADE FINAL		/ /
50-60	229	R229	TWO TRADE FINAL		/ /
999		H824	ENVIR. OPERATIONS PERMIT		/ /
999		H828	ENVIRO. WELL PERMIT		/ /

HARNETT COUNTY CENTRAL PERMITTING

P.O. BOX 65

LILLINGTON, NC 27546

For Inspections Call: (910) 893-7525 Fax: (910) 893-2793

Bldg Insp scheduled before 2pm available next business day.

Application Number 15-50037289 Date 12/09/15
 Property Address 25 FIFTY CALIBER DR
 PARCEL NUMBER 03-9597- - -0039- -51-
 Application type description CP NEW RESIDENTIAL (SFD)
 Subdivision Name PATTONS POINT
 Property Zoning RES/AGRI DIST - RA-20R

Owner Contractor

 BILL CLARK HOMES OF FAYETTEVILLE LLC
 400 WESTWOOD SHOPPING CTR
 FAYETTEVILLE NC 28314
 BILL CLARK HOMES LLC
 200 EAST ARLINGTON BLVD
 SUITE A
 GREENVILLE NC 27858
 (252) 355-5805

Applicant

 BILL CLARK HOMES #55
 PO BOX 87021
 FAYETTEVILLE NC 28304
 (910) 426-2898

--- Structure Information 000 000 34X49 3 BR ATT GARAGE, PORCH
 Flood Zone FLOOD ZONE X
 Other struct info # BEDROOMS 3.00
 PROPOSED USE SFD
 SEPTIC - EXISTING? NEW
 WATER SUPPLY COUNTY

Permit BLDG,MECH,ELEC,PLB,INSU PERMIT
 Additional desc
 Phone Access Code 1113596
 Issue Date 12/09/15 Valuation 0
 Expiration Date 12/08/16

Special Notes and Comments
 T/S: 10/14/2015 08:10 AM DJOHNSON --
 PATTONS POINT #50
 25 FIFTY CALIBER DR
 XX
 PERMIT INCLUDES BLDG,ELEC,MECH,PLUMB
 INSULATION AND LAND USE.
 XX
 Work must conform and comply with the
 STATE BUILDING CODE and all other State
 and local laws, ordinances & regulations
