34722

LEGEND

- DENOTES BREAK IN LINE
- DENOTES CONTROL CORNER
- CONCRETE MONUMENT
- EIP EXISTING IRON PIPE
- EIR EXISTING REBAR
- SPK SET "PK" NAIL — REC RECORDED
- SIR SET REBAR — MEAS MEASURED

NOTE - 1/2" IRON REBAR SET FLUSH WITH THE GROUND AT ALL PROPERTY CORNERS UNLESS OTHERWISE NOTED.



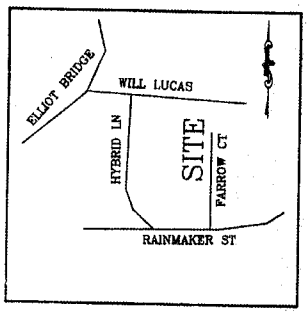

VICINITY MAP
(NO SCALE)

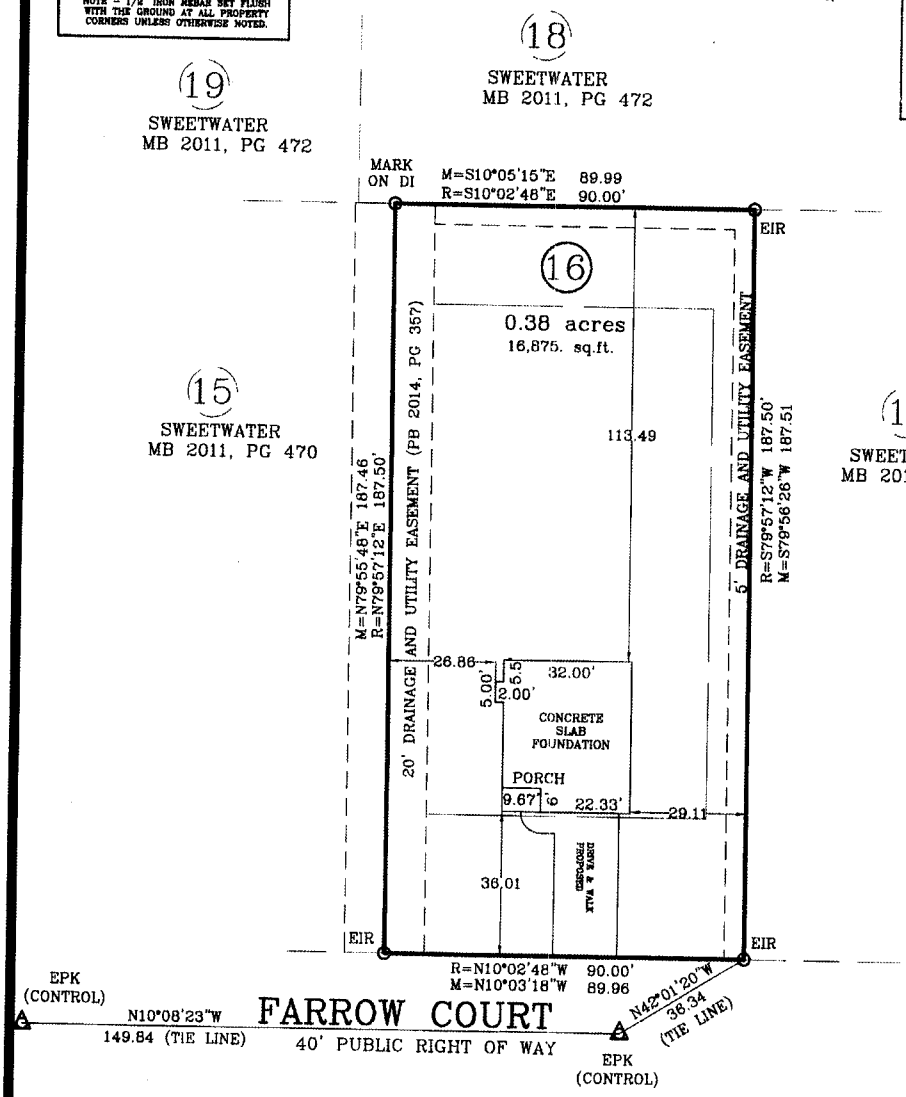

FOUNDATION

PROPERTY OF: JSJ BUILDERS

ADDRESS: FARROW COURT

CITY OF: LINDEN

COUNTY OF: HARNETT

TOWNSHIP OF: STEWARTS CREEK

DATE: 27 JAN 2015

SCALE: 1" = 30'

REFERENCE: LOT 16 SWEETWATER
MAP BOOK 2011, PG 470

NORTH CAROLINA REGISTERED SEAL 1339 LAND SURVEYOR W. LARRY KING

Larry King & Associates, R.L.S., P.A.
P.O. Box 53787
1333 Morganton Road, Suite 201
Fayetteville, NC 28305
Phone: (910)483-4300
Fax: (910)483-4052
www.LKandA.com
NC Firm License C-0887

GRAPHIC SCALE

30 0 15 30

(IN FEET)
1 inch = 30 ft.

"I certify that this map was drawn under my supervision from an actual survey made under my supervision (deed description recorded in MAP BOOK 2011, PG 470 or other reference source as shown); that the boundaries not surveyed are indicated as drawn from information in Book and page as referenced above that the ratio of precision or positional accuracy is > 1:10,000 ; and that this map meets the requirements of The Standards of Practice for Land Surveying in North Carolina (21 NCAC 56. 1600)."

W. Larry King

W. LARRY KING, PLS - L-1339

K:\sdsk\pro\JSJ BUILDERS\SWEETWATER\LOT 16\LOT 16 FOUNDATION.dwg, 1/28/2015 12:03:06 PM, mrogers, 1:30