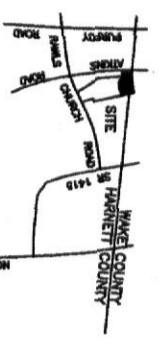


32850



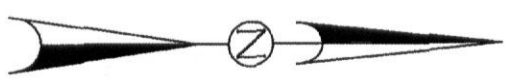
VICINITY MAP

THOMAS BOSWELL  
 LOT 102 FAIRVIEW  
 BOM 1997 PG 184

VERONICA CLARK  
 LOT 97 FAIRVIEW  
 BOM 1997 PG 676

S 87°19'33" E 139.00'

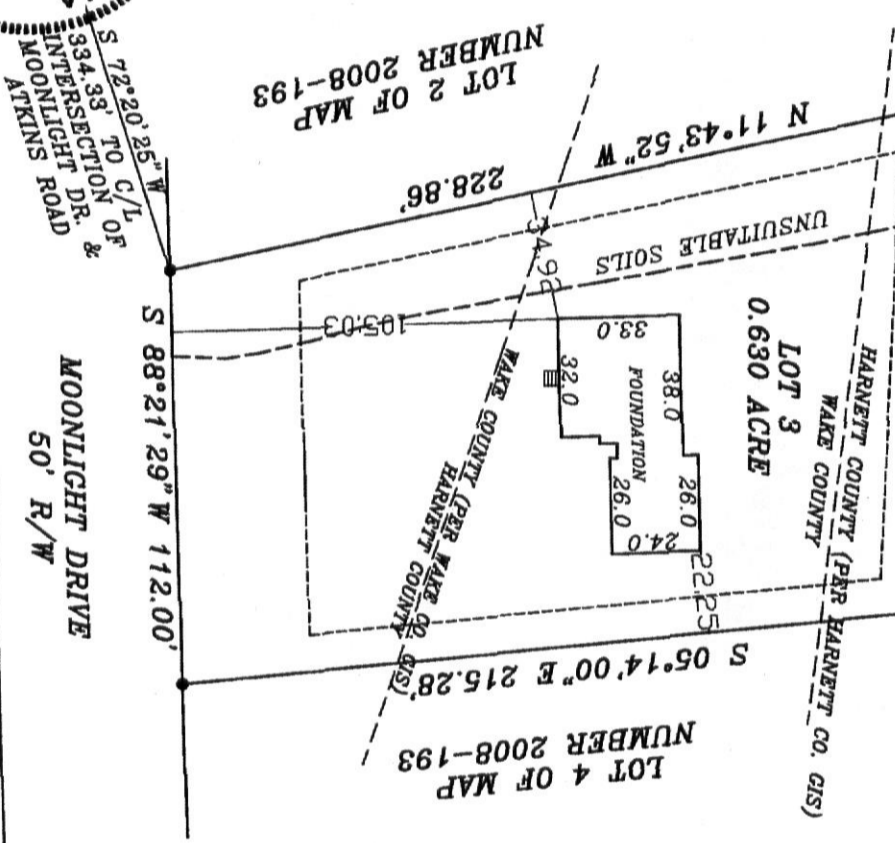
FOUNDATION LOCATION FOR  
 COMFORT HOMES  
 BLACK RIVER TOWNSHIP  
 HARNETT COUNTY  
 NORTH CAROLINA



DEED NORTH 1841 PG 532

NOTE: BEING LOT 3 OF STETSON SUBDIVISION,  
 RECORDED IN MAP NUMBER 2008 PGS. 193-200.  
 NOTE: AREA COMPUTED BY COORDINATE METHOD.  
 NOTE: NO NCGS CONTROL MONUMENT WITHIN 2000'.  
 NOTE: LOTS TO BE SERVED BY HARNETT COUNTY  
 WATER AND INDIVIDUAL SEPTIC SYSTEMS.  
 NOTE: THIS PROPERTY IS SUBJECT TO  
 EASEMENTS AND RESTRICTIONS OF RECORD.

LEGEND  
 • EXISTING IRON PIPE



I, DANNY O. WILLIAMS, certify that under my direct supervision this map was drawn from an actual field survey; that the closure of the survey as calculated by latitudes and longitudes is 1:10,000; and that this survey meets general requirements for land surveying in North Carolina.  
 Witness my hand and seal this 25TH day of JUNE 2014.



WILLIAMS - PEARCE and ASSOCIATES  
 PROFESSIONAL LAND SURVEYORS  
 1000 N. ARENDELL AVE.  
 P.O. BOX 892, ZEBULON, N.C. 27597  
 PHONE: 919-269-9605 LIC. # C-0243

DRAWN BY: DDW & BGW  
 CHECKED BY: DDW  
 DATE: 06-25-2014  
 SCALE: 1" = 50'  
 JOB: STETSON CF  
 FB: 1224

