

Initial Application Date: 8/15/13

Application # 13.50031945

COUNTY OF HARNETT RESIDENTIAL LAND USE APPLICATION
Central Permitting 108 E. Front Street, Lillington, NC 27546 Phone: (910) 893-7525 ext:2 Fax: (910) 893-2793 www.harnett.org/permits

****A RECORDED SURVEY MAP, RECORDED DEED (OR OFFER TO PURCHASE) & SITE PLAN ARE REQUIRED WHEN SUBMITTING A LAND USE APPLICATION****

LANDOWNER: The Harnett Land Group Mailing Address: POB 427
City: Mamers State: NC Zip: 27552 Contact No: 919-606-4696 Email: cdb1971@gmail.com

APPLICANT: Weaver Homes Mailing Address: 350 Wagoner Drive
City: Fayetteville State: NC Zip: 28303 Contact No: 909-606-4696 Email: dustin@weavercompanies.com

*Please fill out applicant information if different than landowner

CONTACT NAME APPLYING IN OFFICE: D. Blackwell Phone # 919-606-4696

PROPERTY LOCATION: Subdivision: Tingen ~~Pointe~~ Pointe Lot #: 210 Lot Size: .354
State Road # _____ State Road Name: NC 27W Map Book & Page: 2012, 84-87
Parcel: 0395760088 (Portion) PIN: 9597-33-6370.000 (Portion)
Zoning: RAC01 Flood Zone: V Watershed: na Deed Book & Page: 2257, 94 Power Company*: Progress

*New structures with Progress Energy as service provider need to supply premise number _____ from Progress Energy.

PROPOSED USE:

- SFD: (Size 69x40) # Bedrooms: 3 # Baths: 2 Basement(w/wo bath): _____ Garage: Deck: 10x14 Crawl Space: _____ Slab: Monolithic Slab: _____
(Is the bonus room finished? () yes () no w/ a closet? () yes () no (if yes add in with # bedrooms))
- Mod: (Size _____ x _____) # Bedrooms _____ # Baths _____ Basement (w/wo bath) _____ Garage: _____ Site Built Deck: _____ On Frame _____ Off Frame _____
(Is the second floor finished? () yes () no Any other site built additions? () yes () no
- Manufactured Home: _____ SW _____ DW _____ TW (Size _____ x _____) # Bedrooms: _____ Garage: _____ (site built? _____) Deck: _____ (site built? _____)
- Duplex: (Size _____ x _____) No. Buildings: _____ No. Bedrooms Per Unit: _____
- Home Occupation: # Rooms: _____ Use: _____ Hours of Operation: _____ #Employees: _____
- Addition/Accessory/Other: (Size _____ x _____) Use: _____ Closets in addition? () yes () no

Water Supply: County _____ Existing Well _____ New Well (# of dwellings using well _____) *Must have operable water before final

Sewage Supply: New Septic Tank (Complete Checklist) _____ Existing Septic Tank (Complete Checklist) _____ County Sewer

Does owner of this tract of land, own land that contains a manufactured home within five hundred feet (500') of tract listed above? () yes () no

Does the property contain any easements whether underground or overhead () yes () no

Structures (existing or proposed): Single family dwellings: 1 Manufactured Homes: _____ Other (specify): _____

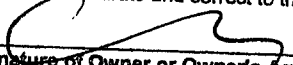
Comments: prepaid

Required Residential Property Line Setbacks:

Front	Minimum	<u>36</u>	Actual	<u>39</u>
Rear		<u>25</u>		<u>89</u>
Closest Side		<u>10</u>		<u>19</u>
Sidestreet/corner lot		<u>20</u>		<u>—</u>
Nearest Building on same lot		<u>10</u>		<u>—</u>

SPECIFIC DIRECTIONS TO THE PROPERTY FROM LILLINGTON: HWY 27 West Go past WHHS about 4 miles. Tingen Pointe on the left. Take Juno drive and Point Du Hoc is the first left. 147 on the left. Look for permit box.

If permits are granted I agree to conform to all ordinances and laws of the State of North Carolina regulating such work and the specifications of plans submitted. I hereby state that foregoing statements are accurate and correct to the best of my knowledge. Permit subject to revocation if false information is provided.




Signature of Owner or Owner's Agent

11/16/17
Date

It is the owner/applicants responsibility to provide the county with any applicable information about the subject property, including but not limited to: boundary information, house location, underground or overhead easements, etc. The county or its employees are not responsible for any incorrect or missing information that is contained within these applications.

****This application expires 6 months from the initial date if permits have not been issued****

MAP NO. 2013-263

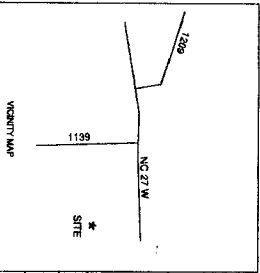
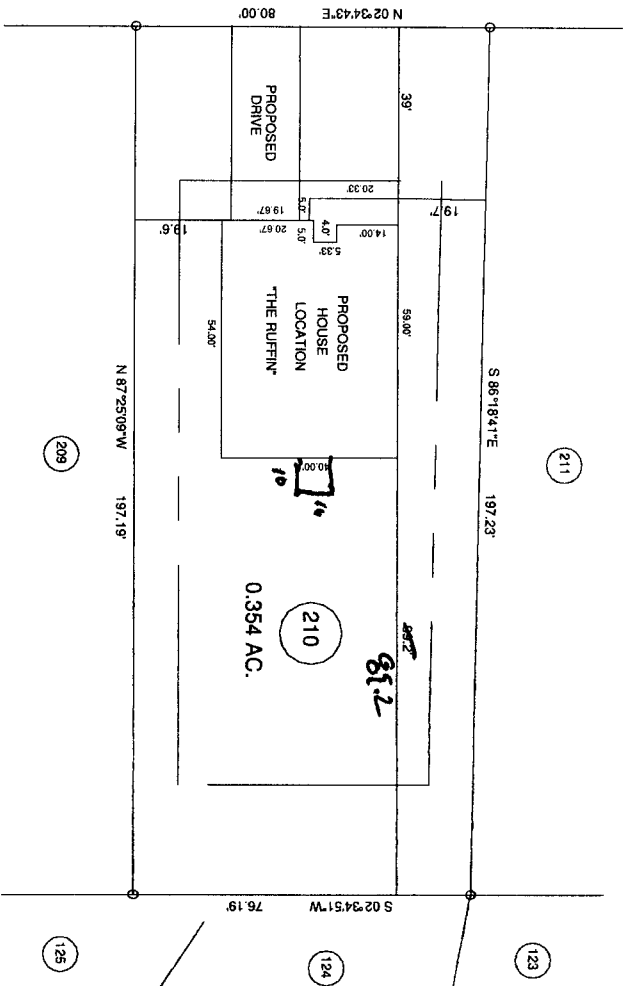


SITE PLAN APPROVAL
 DISTRICT RA20R USE SFD
 BEDROCK'S 3
 815.13
 ZONING DISTRICT OR

MAP REFERENCE: MAP NO. 2013-263

MINIMUM BUILDING SET BACKS
 FRONT YARD — 35'
 REAR YARD — 25'
 SIDE YARD — 5'
 CORNER LOT SIDE YARD — 20'
 MAXIMUM HEIGHT — 35'

"OMAHA DRIVE" 50' RM



PROPOSED PLOT PLAN - LOT - 210 TINGEN POINTE S/D, PHASE - 4		BENNETT SURVEYS 1882 CLARK RD. LILLINGTON, N.C. 27546 (910) 883-5252	
TOWNSHIP	BARBEQUE	COUNTY	HARNETT
STATE: NORTH CAROLINA	DATE: AUGUST 14, 2013	SCALE: 1" = 40'	SUBMITTED BY: R/VB
ZONE: RA-20R	WATERSHED DISTRICT: 7A BARBEQUE	CHECKED & CLOSED BY:	DRAWING NO. 13298
SURVEY FOR		FIELD BOOK	

Harnett County Central Permitting
PO Box 65 Lillington NC 27546
910 893 7525 Fax 910 893 2793 www.harnett.org/permits

Each section below to be filled out
by whomever performing work
Must be owner or licensed
contractor Address company
name & phone must match

Application for Residential Building and Trades Permit

Owner's Name _____ Date _____

Site Address _____ Phone _____

Directions to job site from Lillington _____

Subdivision _____ Lot _____

Description of Proposed Work _____ # of Bedrooms _____

Heated SF _____ Unheated SF _____ Finished Bonus Room? _____ Crawl Space _____ Slab _____

General Contractor Information

Weaver Decham + Company
Building Contractor's Company Name

919 606-4696
Telephone

380 Wagoner Drive Fayetteville NC
Address

cd51971@gmail.com
Email Address

20962
License #

Electrical Contractor Information

Description of Work New Construction Service Size 200 Amps T-Pole Yes No

J.M. Pope Electric
Electrical Contractor's Company Name

919-776-5144
Telephone

409 Chatham ST. Sanford, NC
Address

Email Address

21326-L
License #

Mechanical/HVAC Contractor Information

Description of Work New Construction

Caroline Comfort A/C
Mechanical Contractor's Company Name

919-934-1060
Telephone

528 W. Market ST Smithfield, NC
Address

Email Address

29077
License #

Plumbing Contractor Information

Description of Work New Construction # Baths 2

Samie Johnson Plumbing
Plumbing Contractor's Company Name

910-814-7705
Telephone

864 Byrd Road Bunker, NC
Address

Email Address

21649
License #

Insulation Contractor Information

MASCO
Insulation Contractor's Company Name & Address

910-486-855
Telephone

*NOTE General Contractor must fill out and sign the second page of this application

I hereby certify that I have the authority to make necessary application that the application is correct and that the construction will conform to the regulations in the Building Electrical Plumbing and Mechanical codes and the Harnett County Zoning Ordinance I state the information on the above contractors is correct as known to me and that by signing below I have obtained all subcontractors permission to obtain these permits and if any changes occur including listed contractors site plan number of bedrooms building and trade plans Environmental Health permit changes or proposed use changes I certify it is my responsibility to notify the Harnett County Central Permitting Department of any and all changes
EXPIRED PERMIT FEES - 6 Months to 2 years permit re-issue fee is \$150 00 After 2 years re-issue fee is as per current fee schedule

Signature of Owner/Contractor/Officer(s) of Corporation

Date

1/16/13

Affidavit for Worker's Compensation N C G S 87-14

The undersigned applicant being the

General Contractor Owner Officer/Agent of the Contractor or Owner

Do hereby confirm under penalties of perjury that the person(s) firm(s) or corporation(s) performing the work set forth in the permit

Has three (3) or more employees and has obtained workers compensation insurance to cover them

Has one (1) or more subcontractors(s) and has obtained workers compensation insurance to cover them

Has one (1) or more subcontractors(s) who has their own policy of workers compensation insurance covering themselves

Has no more than two (2) employees and no subcontractors

While working on the project for which this permit is sought it is understood that the Central Permitting Department issuing the permit may require certificates of coverage of worker s compensation insurance prior to issuance of the permit and at any time during the permitted work from any person firm or corporation carrying out the work

Company or Name

Waver Huntz

Sign w/Title

[Signature]

Date

1/16/13

NAME: Weaver Hume

APPLICATION #: _____

This application to be filled out when applying for a septic system inspection.

County Health Department Application for Improvement Permit and/or Authorization to Construct

IF THE INFORMATION IN THIS APPLICATION IS FALSIFIED, CHANGED, OR THE SITE IS ALTERED, THEN THE IMPROVEMENT PERMIT OR AUTHORIZATION TO CONSTRUCT SHALL BECOME INVALID. The permit is valid for either 60 months or without expiration depending upon documentation submitted. (Complete site plan = 60 months; Complete plat = without expiration)

910-893-7525 option 1

CONFIRMATION # _____

- Environmental Health New Septic System** Code 800
 - **All property irons must be made visible.** Place "pink property flags" on each corner iron of lot. All property lines must be clearly flagged approximately every 50 feet between corners.
 - Place "orange house corner flags" at each corner of the proposed structure. Also flag driveways, garages, decks, out buildings, swimming pools, etc. Place flags per site plan developed at/for Central Permitting.
 - Place orange Environmental Health card in location that is easily viewed from road to assist in locating property.
 - If property is thickly wooded, Environmental Health requires that you clean out the **undergrowth** to allow the soil evaluation to be performed. Inspectors should be able to walk freely around site. **Do not grade property.**
 - **All lots to be addressed within 10 business days after confirmation. \$25.00 return trip fee may be incurred for failure to uncover outlet lid, mark house corners and property lines, etc. once lot confirmed ready.**
 - After preparing proposed site call the voice permitting system at 910-893-7525 option 1 to schedule and use code **800** (after selecting notification permit if multiple permits exist) for Environmental Health inspection. **Please note confirmation number given at end of recording for proof of request.**
 - Use Click2Gov or IVR to verify results. Once approved, proceed to Central Permitting for permits.
- Environmental Health Existing Tank Inspections** Code 800
 - Follow above instructions for placing flags and card on property.
 - Prepare for inspection by removing soil over **outlet end** of tank as diagram indicates, and lift lid straight up (*if possible*) and then **put lid back in place.** (Unless inspection is for a septic tank in a mobile home park)
 - **DO NOT LEAVE LIDS OFF OF SEPTIC TANK**
 - After uncovering **outlet end** call the voice permitting system at 910-893-7525 option 1 & select notification permit if multiple permits, then use code **800** for Environmental Health inspection. **Please note confirmation number given at end of recording for proof of request.**
 - Use Click2Gov or IVR to hear results. Once approved, proceed to Central Permitting for remaining permits.

SEPTIC

If applying for authorization to construct please indicate desired system type(s): can be ranked in order of preference, must choose one.

- Accepted Innovative Conventional Any
 Alternative Other _____

The applicant shall notify the local health department upon submittal of this application if any of the following apply to the property in question. If the answer is "yes", applicant **MUST ATTACH SUPPORTING DOCUMENTATION**:

- YES NO Does the site contain any Jurisdictional Wetlands?
- YES NO Do you plan to have an irrigation system now or in the future?
- YES NO Does or will the building contain any drains? Please explain. _____
- YES NO Are there any existing wells, springs, waterlines or Wastewater Systems on this property?
- YES NO Is any wastewater going to be generated on the site other than domestic sewage?
- YES NO Is the site subject to approval by any other Public Agency?
- YES NO Are there any Easements or Right of Ways on this property?
- YES NO Does the site contain any existing water, cable, phone or underground electric lines?

If yes please call No Cuts at 800-632-4949 to locate the lines. This is a free service.

I Have Read This Application And Certify That The Information Provided Herein Is True, Complete And Correct. Authorized County And State Officials Are Granted Right Of Entry To Conduct Necessary Inspections To Determine Compliance With Applicable Laws And Rules.

I Understand That I Am Solely Responsible For The Proper Identification And Labeling Of All Property Lines And Corners And Making The Site Accessible So That A Complete Site Evaluation Can Be Performed.

PROPERTY OWNERS OR OWNERS LEGAL REPRESENTATIVE SIGNATURE (REQUIRED)

1/11/13
DATE

HARNETT COUNTY DEPARTMENT OF PUBLIC UTILITIES

Water User's Agreement

Form Must be Completed in Full Before Service is Made Available. I.D. is Required.

*****DEPOSITS BELOW APPLY TO APPROVED CREDIT ONLY*****

Today's Date _____	Contract Date _____	Fees Due:	Deposit, Owner, Water \$25	Set Up Fee,
			Deposit, Owner, Sewer \$25	all accounts: \$15
Date Service Requested _____			Deposit, Rental, Water \$50	
			Deposit, Rental, Sewer \$50	Meter Fee: \$70

This agreement is to request the Harnett County Department of Public Utilities through normal procedures and in accordance with the District's Rules and Regulations, to provide water and /or sewer service connections at the following location:


Service Address: _____

Owner _____ Renter _____ (PROPERTY OWNER & PHONE NO.) _____

APPLICANT		CO-APPLICANT	
NAME (FIRST, LAST) Weaver Homes		NAME (FIRST, LAST)	
MAILING ADDRESS: 350 Wagoner Drive Fayetteville, NC 28303			
SOCIAL SECURITY # OR TIN	CONTACT PHONE #	SOCIAL SECURITY # OR TIN	CONTACT PHONE #
DRIVER'S LICENSE # AND STATE	DATE OF BIRTH	DRIVER'S LICENSE # AND STATE	DATE OF BIRTH
EMPLOYER NAME		EMPLOYER NAME	
EMPLOYER ADDRESS	PHONE #	EMPLOYER ADDRESS	PHONE #
PREVIOUS ADDRESS		PREVIOUS ADDRESS	
NAME OF NEAREST RELATIVE AND PHONE #		NAME OF NEAREST RELATIVE AND PHONE #	

I, the undersigned, do agree to abide by the rules and regulations of the Harnett county Department of Public Utilities. Should I fail to make all payments on time when due as stated on the WATER/SEWER bill, the department has the right to disconnect my service without further notice. In order for service to be restored, I will be required to pay ALL DUE amounts plus a \$30 reconnect fee. Any fees resulting from court action to collect on an account will be the responsibility of the customer. **FINAL BILLS** with a credit balance of less than \$1.00 will not be refunded. **Property owners will be responsible for a monthly bill regardless of whether water and/or sewer is being used, until the property is sold or rented. HARNETT COUNTY IS NOT RESPONSIBLE FOR WATER DAMAGE OR LOSS. Please ensure residence or facility is prepared for water connection. Make sure all valves & faucets are turned off before requesting water service.**

By signing this application, you are agreeing that you are at least 18 years of age.

Customer Signature _____ 

FOR OFFICE USE ONLY

FEEs: Set-Up Fee \$15 Deposit \$ _____ Same Day \$45 Meter Fee \$70 Damage \$ _____ Other \$ _____

AMOUNT PAID: Cash \$ _____ Check \$ _____ Credit Card \$ _____

Account # Transferred From: _____ Date To Turn Off _____

ACCOUNT #: CID: _____ LID: _____ WATER _____ SEWER _____ CREDIT: APPROVED / DENIED

Turn On: _____ Unlock Only: _____ Read Only: _____ Install: _____ Customer Serv Rep: _____

Selected Parcel Feature	
PIN	9597-33-6370.000
PID	039576 0088
[REID]	0020033
OWNER INFORMATION	
[AccountNumber]	1400027170
[Name1]	THE HARNETT LAND GROUP & 67%
[Name2]	CUMMINGS JERRY & CUMMINGS
[Address1]	BROTHERS ENTERPRISES & 33% &
[Address2]	PO BOX 591
[Address3]	
[City]	MAMERS
[State]	NC
[ZipCode]	27552-0000
ASSESSMENT INFORMATION	
[ParcelBuildingValue]	
[ParcelObxValue]	
[ParcelLandValue]	76490
[TotalAssessedValue]	76490
PARCEL INFORMATION	
[HouseNumber]	
[UnitNumber]	
[StreetDirection]	
[StreetName]	HWY 27
[StreetType]	
[StreetSuffix]	
[ParCity]	
[LegalDescription]	30.65 ACRES CAMERON
[LegalLandUnits]	30.65
[LegalLandType]	AC
[PlatBook]	
[PlatPage]	
STRUCTURE INFORMATION	
[ActualYearBuilt]	
[ActualAreaHeated]	
SALES INFORMATION	
[DeedBook]	02257
[DeedPage]	0094
[DeedDate]	2006-07-20 20:00:00
[SalePrice]	621000
PARCEL LINKS	
PRC	Click here for 039576 0088
ZONING OVERLAY	Click here for 039576 0088
SOILS OVERLAY	Click here for 039576 0088

NORTH CAROLINA
HARNETT COUNTY

OFFER TO PURCHASE AND
CONTRACT OF SALE

THIS CONTRACT OF SALE, made and entered into this 26th day of July, 2013, by and between The Harnett Land Group, LLC, (the "Seller") and Weaver Homes (the "Buyer").

WITNESSETH:

IN CONSIDERATION of the mutual covenants, promises and conditions hereinafter set forth and other good and valuable consideration, the receipt and sufficiency of which is hereby acknowledged by the parties, the parties hereto agree as follows:

1. PROPERTY. Seller agrees to sell to the Buyer and the Buyer agrees to purchase from the Seller the fee simple property lying in Harnett County, North Carolina, Tingen Point Subdivision, Barbecue Township, and being more particularly described as:

Being all of lot(s) 143, 176, 210 and 213 in the subdivision known as Tingen Point, Phase VI, according to a plat of the same duly recorded in Plat Book 2012, Page 86-87, Deed Book 2257, Page 94, Harnett County, North Carolina, Registry.

If any personal property is to transfer to the Buyer from Seller, such property shall be given no value hereunder.

2. PURCHASE PRICE AND DEPOSIT. Buyer shall pay to the Seller the sum of ONE HUNDRED FOUR THOUSAND and No/100 Dollars (\$104,000), the "Purchase Price". The Purchase price shall be paid as follows:

A. \$0.00 as a good faith deposit (the "Earnest Money"), to be held in trust by Weaver Commercial Properties pending the completion of this contract or termination of this contract as hereinafter provided, and to be applied toward the purchase price.

B. \$104,000.00 due upon closing.

3. CONDITIONS TO BUYER'S OBLIGATIONS. The Buyer's obligation to purchase the Property pursuant to this Contract is contingent upon the following, all or any of which may be waived by the Buyer:

A. All deeds of trust, liens, and other charges against the Property must be paid and satisfied by Seller prior to or at closing such that cancellation may be promptly obtained following closing. Seller shall remain obligated to obtain any such cancellations following closing.

- B. Title must be delivered at closing by General Warranty Deed unless otherwise stated herein, and title must be fee simple marketable title, free of all encumbrances except ad valorem taxes for the current year (pro-rated as of the day of Closing), utility easements, unviolated restrictive covenants that do not materially affect the value of the Property, zoning ordinances, road rights-of-way of record, other easements, and such other encumbrances as may be assumed or specifically approved by Buyer. Buyer acknowledges all deed notifications or restrictions to include those requiring compliance with wetlands regulations. Buyer further agrees to indemnify and hold harmless Seller for any Purchaser actions which result in noncompliance with a deed restriction to include compliance with wetland regulations.
- C. The Buyer determining, in his sole discretion, that the Buyer's intended use of the Property for single family residential development is economically feasible.
- D. The Seller has complied with and otherwise performed each of the covenants and obligations of the Seller under this Contract.
- E. All representations and warranties of Seller as set forth in this Contract shall be in all respects true and accurate as of the date of the Closing.
- F. After the date of the execution of this Contract by the Seller, Buyer shall, at Buyer's expense, cause a title examination to be made of the Property. In the event that such title examination shall show that Seller's title is not good, marketable, fee simple and insurable, then the Buyer shall immediately notify the Seller in writing of all such title defects and exceptions, as of the date Buyer learns of the title defects, and Seller shall have thirty (30) days to cure said noticed defects. Should Seller elect not to cure such defects, then he immediately shall give notice to Buyer that Seller is terminating the Contract, and the Earnest Money shall be returned to Buyer. If Seller does not cure the defects or objections within thirty (30) days of notice thereof, the Buyer may terminate this Contract and receive a return of Earnest Money. If the Buyer is to purchase title insurance, the insuring company must be licensed to do business in the State of North Carolina. Title to the Property must be insurable at regular rates, subject only to standard exceptions and permitted exceptions. Seller warrants that as of the date of this Contract he holds fee simple title to the Property.
- G. Seller represents and warrants that, to the best of Seller's knowledge, use of the Property for its intended use will not violate any private

restrictions or governmental regulations. If Buyer determines, prior to the date of Closing, that use of the Property for its intended use will violate any private restrictions or governmental regulations, then Buyer may terminate the Contract by written notice and receive a return of Earnest Money, and neither party shall then have any further obligations in connection with this Contract.

- H. Buyer, its agents or representatives, at Buyer's expense and at reasonable times during normal business hours, shall have the right to enter upon the Property for the purpose of inspecting, examining, performing soil boring and any other testing and surveying required by Buyer. Buyer assumes all responsibility for the acts of himself, his agents or representatives in exercising his rights under this paragraph and agrees to indemnify and hold Seller harmless from any damages resulting therefrom. All such inspections shall be completed by the Buyer no later than Twenty (20) days after execution of this Contract by Seller. Any inspections not completed by such date shall be deemed waived by the Buyer. If the Buyer determines, as the result of any such inspections, that the Property is unsuitable for its intended use, then in Buyer's sole discretion, Buyer may provide Seller written notice thereof and may terminate this Contract, with the Buyer receiving a return of Earnest Money.

4. CLOSING. Closing shall occur not later than Thirty (30) days after execution of this Contract by Seller, at a place designated by Buyer. Time is of the essence of this Contract. Possession shall be delivered at Closing, unless otherwise agreed between the parties. At Closing, Seller shall deliver to Buyer a General Warranty Deed, an Owner's Affidavit Regarding Liens, lien waiver forms, and any other documents customarily executed by Seller in similar transactions. Buyer shall deliver the balance of the Purchase price to Seller, giving credit to the Buyer for Earnest Money held. The Closing shall be complete as of the date and time of the recording of the deed. The deed is to be made as directed by Purchaser.

5. PRORATIONS AND CLOSING EXPENSES. Seller and Buyer agree that all real property taxes and property owner's association dues, if applicable, for the current calendar year shall be prorated based on the calendar year as of the date of Closing. Seller shall pay all deferred ad valorem taxes, past due taxes or assessments, any late penalties, and any and all taxes on personal property. Seller shall pay for the deed preparation, revenue stamps, and any other conveyance fees or taxes due from Seller and Buyer shall pay all other expenses.

6. PROPERTY OWNERS ASSOCIATION DUES. Seller and Buyer mutually acknowledge that, if property owner's association dues are applicable to the Property, such dues shall be current as of the date of the Closing. Dues for the current calendar year shall be pro-rated as of the date of Closing.

7. ENVIRONMENTAL STATUS. Seller represents and warrants that it has no actual knowledge or notice of the presence or disposal on the Property of hazardous or toxic waste or substances, which are defined as those substances, materials, and wastes, including, but not limited to, those substances, materials and wastes listed in the United States Department of Transportation Hazardous Materials Table (49 CFR 172.101, as amended) or by the Environmental Protection Agency as hazardous substances (40 CFR Part 302, as amended) and amendments thereto, or such substances, materials, and wastes which are or may become regulated under any applicable local, state, or federal law. Seller further states that he has no actual knowledge or notice of any contamination of the Property from such substances as may have been disposed of or stored on neighboring tracts, and it has no reason to suspect that such use or disposal has occurred, either during or prior to his ownership of the Property.

8. RISK OF LOSS/DAMAGE REPAIR. Until the Closing, the risk of loss or damage to the Property, except as otherwise provided herein, shall be borne by Seller. In the event the Property is damaged so that the Property cannot be conveyed in substantially the same condition as it was prior to Closing, Buyer may elect to terminate the Contract, and the Earnest Money shall be returned to Buyer. Except as to maintaining the Property in its present condition as of the date of the offer under this Contract, Seller shall have no responsibility for the repair of the Property, including any improvements, unless the parties hereto agree in writing.

9. EARNEST MONEY DISBURSEMENT. In the event this offer is not accepted, or in the event that any of the conditions hereto are not satisfied, or in the event of a breach of this Contract by Seller, then the Earnest Money shall be returned to Buyer, but such return shall not affect any other remedies available to Buyer for such breach. In the event this offer is accepted and Buyer breaches this Agreement, then the Earnest Money shall be forfeited, but such forfeiture shall not affect any other remedies available to Seller for such breach. NOTE: In the event of a dispute between Seller and Buyer over the return or forfeiture of Earnest Money held in escrow, such Earnest Money shall remain in escrow until such time as either (a) all parties hereto execute a written release consenting to the disposition of the Earnest Money, or (b) a court of competent jurisdiction issues its order regarding disbursement of the Earnest Money.

10. NOTICES. Unless otherwise provided herein, all notices and other communications which may be or are required to be given or made by any party to the other in connection herewith shall be in writing and shall be deemed to have been properly given and received on the date delivered in person or deposited in the United States mail, registered or certified, return receipt requested, to the following addresses:

Seller: The Harnett Land Group, LLC
P O Box 427
Mamers, NC 27552
Attention: Dustin Blackwell

Buyer:

11. SELLER KNOWLEDGE OR NOTICE. Seller has no knowledge or notice of (a) condemnation proceedings affecting or contemplated with respect to the Property; (b) actions, suits, or proceedings pending or threatened against the Property; (c) changes contemplated in any applicable laws, ordinances or restrictions affecting the Property; or (d) governmental special assessments, either pending or confirmed, for sidewalk, paving, water, sewer, or other improvements on or adjoining the Property. Any confirmed assessments of any kind or nature shall be paid by Seller, and Buyer shall take title subject to any and all pending assessments, if any, unless otherwise agreed by the parties.

12. COMPLIANCE. To the best of Seller's knowledge and belief, (a) Seller has complied with all applicable laws, ordinances, regulations, statutes, rules and restrictions pertaining to or affecting the Property; (b) performance of this Contract will not result in the breach of, constitute default under or result in the imposition of any lien or encumbrance upon the Property under any agreement or other instrument to which Seller is a party or by which Seller or the Property is bound; and (c) there are no legal actions, suits or other legal or administrative proceedings pending or threatened against the Property, and Seller is not aware of any facts which might result in any such action, suit or other proceeding.

13. SURVIVAL OF REPRESENTATIONS AND WARRANTIES. All representations, warranties, covenants and agreements made by the parties hereto shall survive the Closing and delivery of the deed. If any provision herein contained which by its nature and effect is required to be observed, kept, or performed after the closing, it shall survive the closing and remain binding upon and for the benefit of the parties hereto until fully observed, kept, or performed.

14. APPLICABLE LAW. This Contract shall be construed under the laws of the State of North Carolina.

15. TAX-DEFERRED EXCHANGE. In the event that Buyer or Seller desire to effect a tax-deferred exchange in connection with the conveyance of the Property, Buyer and Seller agree to cooperate in effecting such exchange; provided, however, that the exchanging party shall be responsible for all additional costs associated with such exchange, and provided further, that a non-exchanging party shall not assume any additional liability with respect to such tax-deferred exchange. Seller and Buyer shall execute such additional documents, at no cost to the non-exchanging party, as shall be required to give effect to this provision.

16. ASSIGNMENT. This Contract may not be assigned by either party hereto without the prior written consent to the assignment by the non-assigning party.

17. ENTIRE AGREEMENT. This Contract contains the entire agreement of the parties and there are no representations, inducements or other provisions other than those expressed herein. All changes, additions, or deletions hereto must be in writing and signed by all parties hereto.


18. EXECUTION. This instrument shall become a binding contract when signed by both Buyer and Seller.

19. EXPIRATION OF OFFER. This instrument shall be deemed an offer to the Seller which may be accepted by signature of the Seller and delivery of the original to the Buyer. This offer shall be deemed revoked and null and void if not accepted by the Seller and delivered to the Buyer by 5:00 p.m. on August 15, 2013.

20. OTHER PROVISIONS and CONDITIONS. Buyer understands and agrees that all building construction and site improvements on any subdivision lot shall comply with all restrictions and covenants as set forth in the Tingen Point Subdivision Restrictive Covenant Agreement.


IN WITNESS WHEREOF, this Contract is executed under seal in signed multiple originals, all of which constitute one and the same instrument, with a signed original being retained by each party, and the parties adopt the word "seal" beside their signatures below.

BUYER:

 (SEAL)
By: Weaver Homes

Date: 7/24/12

SELLER:

 (SEAL)
By: Dustin Blackwell
Member/Manager

Date: 7/24/12

HARNETT COUNTY CENTRAL PERMITTING

P.O. BOX 65

LILLINGTON, NC 27546

For Inspections Call: (910) 893-7525 Fax: (910) 893-2793

Bldg Insp scheduled before 2pm available next business day.

Application Number 13-50031945 Date 8/23/13
 Property Address 867 OMAHA DR
 PARCEL NUMBER 03-9576-01- -0088- -61-
 Application type description CP NEW RESIDENTIAL (SFD)
 Subdivision Name TINGEN POINTE PH 4 13LOTS
 Property Zoning RES/AGRI DIST - RA-20R

Owner Contractor

 THE HARNETT LAND GROUP II LLC WEAVER DEVELOPMENT CO INC
 PO BOX 326 PO BOX 53786
 ZEBULON NC 27597 FAYETTEVILLE NC 28305
 (910) 433-0888

--- Structure Information 000 000 69X40 3BR ATT GARAGE DECK SLAB
 Flood Zone FLOOD ZONE X
 Other struct info # BEDROOMS 3.00
 PROPOSED USE SFD
 SEPTIC - EXISTING? NEW
 WATER SUPPLY COUNTY

Permit BLDG,MECH,ELEC,PLB,INSU PERMIT
 Additional desc
 Phone Access Code 998260
 Issue Date 8/23/13 Valuation 0
 Expiration Date 8/23/14

Special Notes and Comments
 T/S: 08/16/2013 08:10 AM DJOHNSON --
 TINGEN POINTE LOT 210
 TINGEN POINTE ON LEFT OF 27 TAKE JUNO
 DR AND POINT DU HOC TO FIRST LEFT.
 LOT ON LEFT. LOOK FOR PERMIT BOX
 XXX
 PERMIT INCLUDES BLDG,ELEC,MECH,PLUMB
 INSULATION AND LAND USE.
 XXX
 Work must conform and comply with the
 STATE BUILDING CODE and all other State
 and local laws, ordinances & regulations

HARNETT COUNTY CENTRAL PERMITTING

P.O. BOX 65

LILLINGTON, NC 27546

For Inspections Call: (910) 893-7525 Fax: (910) 893-2793

Bldg Insp scheduled before 2pm available next business day.

Application Number	13-50031945	Page	2
Property Address	867 OMAHA DR	Date	8/23/13
PARCEL NUMBER	03-9576-01- -0088- -61-		
Application description	CP NEW RESIDENTIAL (SFD)		
Subdivision Name	TINGEN POINTE PH 4 13LOTS		
Property Zoning	RES/AGRI DIST - RA-20R		
Permit	BLDG,MECH,ELEC,PLB,INSU PERMIT		
Additional desc			
Phone Access Code	998260		

Required Inspections

Seq	Phone Insp#	Insp Code	Description	Initials	Date
10	101	B101	R*BLDG FOOTING / TEMP SVC POLE	_____	___/___/___
20	103	B103	R*BLDG FOUND & TEMP SVC POLE	_____	___/___/___
20-30	814	A814	ADDRESS CONFIRMATION	_____	___/___/___
30-999	111	B111	R*BLDG SLAB INSP/TEMP SVC POLE	_____	___/___/___
30-999	309	P309	R*PLUMB UNDER SLAB	_____	___/___/___
40-50	129	I129	R*INSULATION INSPECTION	_____	___/___/___
40-60	425	R425	FOUR TRADE ROUGH IN	_____	___/___/___
40-60	125	R125	ONE TRADE ROUGH IN	_____	___/___/___
40-60	325	R325	THREE TRADE ROUGH IN	_____	___/___/___
40-60	225	R225	TWO TRADE ROUGH IN	_____	___/___/___
50-60	429	R429	FOUR TRADE FINAL	_____	___/___/___
50-60	131	R131	ONE TRADE FINAL	_____	___/___/___
50-60	329	R329	THREE TRADE FINAL	_____	___/___/___
50-60	229	R229	TWO TRADE FINAL	_____	___/___/___
999		H824	ENVIR. OPERATIONS PERMIT	_____	___/___/___

COUNTY OF HARNETT
Building Inspections Department
Planning Services

Certificate of Compliance: X **Occupancy:** X

Certificate issued pursuant to the requirements of North Carolina General Statute 153A-363 and Harnett County Zoning Ordinances. This certifies at the time of issuance, this structure was in compliance with the various ordinances of the County of Harnett and the North Carolina State Building Codes. For the following:

Use Classification: R-3

Name: Weaver Development Co, Inc

Address: 867 Omaha Dr

Permit Numbers

Building: 13-50031945

Electrical: "

Insulation: "


Plumbing: "

Mechanical: "

MFG Home: "

Date: 10-14-13

Building Official: T. Michael Ream



ADDRESS : 867 OMAHA DR
CONTRACTOR : WEAVER DEVELOPMENT CO INC
OWNER : THE HARNETT LAND GROUP II LLC
PARCEL : 03-9576-01- -0088- -61-
APPL NUMBER: 13-50031945 CP NEW RESIDENTIAL (SFD)

SUBDIV: TINGEN POINTE PH 4 13LOTS
PHONE : (910) 433-0888
PHONE :

DIRECTIONS : T/S: 08/16/2013 08:10 AM DJOHNSON --
TINGEN POINTE LOT 210
TINGEN POINTE ON LEFT OF 27 TAKE JUNO
DR AND POINT DU HOC TO FIRST LEFT.
LOT ON LEFT. LOOK FOR PERMIT BOX

STRUCTURE: 000 000 69X40 3BR ATT GARAGE DECK CRAWL

FLOOD ZONE : FLOOD ZONE X

BEDROOMS : 3.00

PROPOSED USE : SFD

SEPTIC - EXISTING? : NEW

WATER SUPPLY : COUNTY

PERMIT: CPSF 00 CP * SFD

TYP/SQ	REQUESTED COMPLETED	INSP RESULT	DESCRIPTION RESULTS/COMMENTS
B101 01	8/27/13	MR	R*BLDG FOOTING / TEMP SVC POLE VRU #: 002431014
	8/27/13	AP	T/S: 08/27/2013 02:42 PM MREARIC premise# 97853994
B103 01	8/30/13	MR	R*BLDG FOUND & TEMP SVC POLE VRU #: 002433233
	8/30/13	AP	T/S: 08/30/2013 01:37 PM MREARIC
A814 01	8/30/13	TW	ADDRESS CONFIRMATION TIME: 17:00 VRU #: 002433241
	9/06/13	AP	867 omaha dr broadway 27505 T/S: 09/06/2013 01:47 PM TWARD
B105 01	9/03/13	MR	R*OPEN FLOOR TIME: 17:00 VRU #: 002434157
	9/03/13	AP	T/S: 09/03/2013 02:04 PM MREARIC
R425 01	9/17/13	DT	FOUR TRADE ROUGH IN VRU #: 002440436
	9/17/13	AP	T/S: 09/17/2013 01:50 PM DETAYLOR
I129 01	9/18/13	MR	R*INSULATION INSPECTION VRU #: 002440949
	9/18/13	AP	T/S: 09/18/2013 01:03 PM MREARIC
H824 01	10/02/13	OT	ENVIR. OPERATIONS PERMIT TIME: 17:00 VRU #: 002448678
	10/02/13	AP	T/S: 10/03/2013 10:21 AM SSTEWARD T/S: 10/03/2013 10:21 AM SSTEWARD
R429 01	10/11/13	MR	FOUR TRADE FINAL VRU #: 002450328
	10/11/13	CA	T/S: 10/11/2013 12:59 PM MREARIC need slab under water heater
R429 02	10/14/13	TI	FOUR TRADE FINAL TIME: 17:00 VRU #: 002452423

11 *AP-MR*

COMMENTS AND NOTES



