

13500 31182

Harnett County Department of Public Health

Well Construction Permit Application

If the information in the application for a Well Construction Permit is *falsified, changed, or the site is altered*, then the Well Construction Permit shall become *invalid*.

APPLICANT INFORMATION

Eric Sauer (919) 628-6437
Applicant/Owner Phone Number
1026 Delma Crimes Rd, Coats NC 27521
Street Address, City, State, Zip Code

The Applicant must submit a Site Plan. The Site Plan is a map/drawing of the property and must show:

1. existing and/or proposed property lines and easements with dimensions;
2. the location of the facility and appurtenance;
3. the location for the proposed well;
4. the location of existing or proposed sewer lines and/or sewage disposal systems within 100 feet of the proposed well;
5. the location of any existing wells within 100 feet of the property; surface water bodies;
6. above ground and/or underground storage tanks;
7. and any other known sources of contamination within 100 feet of the proposed well site.

The Applicant shall notify the Harnett County Health Director through or by way of the Harnett County Division of Environmental Health if any of the following occur prior to well construction:

1. there is a relocation of the proposed facility;
2. there is a change in the intended use of the facility;
3. there is a need for installing the waste water system in an area other than indicated on the well permit; or
4. there are landscape changed that affect site drainage.

Contact information: Environmental Health Division - 910-893-7547

PROPERTY INFORMATION

Proposed use of well


Single-Family Multifamily Church Restaurant Business Irrigation

Street Address 1026 Delma Crimes Rd Subdivision/Lot # 2
Parcel # 07 1600 0147 02 PIN # 1600 14 7504.000

Directions to the Site

I have thoroughly read and completed this Application and certify that the information provided herein is true, complete and correct to the best of my knowledge and is given in good faith. Representatives of the Harnett County Health Department and state officials are granted right of entry to conduct necessary inspections to determine compliance with applicable rules.

I understand that I am solely responsible for the proper identification and labeling of all property lines, underground utility lines, and making the site accessible so that it will can be properly constructed according to the permit.



Property Owner's or Owner's Legal Representative Signature Required

12 MAY 13
Date

135 00 3 1182
New Well

Sally H. Wilson, et.al. ~ Estate File 2002E-95
(Map # 2012-24)

S 84°29'46"E (415.80' total)

ISS 151.77'

Cheri E. Grimes Sauer
and Eric F. Sauer
D.B. 2967, Pg. 582
Map # 2012-24

N 03°00'26"E (200.00' total)
(Map # 2012-24)

1.21 Ac. Total

2

Car Port

Proposed House

99.6'

Ex. Axle at Fence Post

184.99'

S 03°00'25"W (1526.71' total to Ex. Railroad Spike in C/L of SR 1701)

ISS 0.9' East (taken from Map # 2012-24)


15.01'

of fence

1326.71'

Connie Lee Allen, et.al.
D.B. 766, Pg. 29; M.B. 4, Pg. 138
PIN 1600-23-0960.000

Map # 2012-24



MAP NORTH

150.00'

N 84°29'46"W (414.03' total)
(Map # 2012-24)

ISS 0.3' West of fence


James D. Grimes, et.al.
D.B. 1462, Pg. 210
Map # 2012-24

4

Existing Drive

15' Ingress-Egress-Regress & Utility Easement ~ Map # 2012-24

- LEGEND**
- Subject Boundary Lines Surveyed
 - Adjoining Boundary Lines
 - - - MBL Minimum Building Line
 - - - R/W Right-of-way (Easement)
 - ISS Iron Stake Set
 - Δ CP Calculated Point



Coats NC 27

NC 55

VICINITY

Lot 2, Map #
Deed Book 296
1026 Delma G

Survey
Cheri E. Grimes
and Eric F. Sauer

Grove Twp
Scale: 1" = 80'

Surveyed &
STRAIGHT
LAND SURVEY
870 NC 55 W,
910-897-7715

~PRELIMINARY
- Not an
This plan represents
to a lot of record.
review and approval
and Inspections Dep

NOT FOR