

Initial Application Date: 10-17-12

Application # 1250029968

CU _____

COUNTY OF HARNETT RESIDENTIAL LAND USE APPLICATION

Central Permitting 108 E. Front Street, Lillington, NC 27546 Phone: (910) 893-7525 Fax: (910) 893-2793 www.harnett.org

LANDOWNER: Bill Clark Homes Mailing Address: 2533 Ruffin Rd. Ste. 2/PO Box 87021
City: Fayetteville State: NC Zip: 28304 Home #: 910-486-2698 Contact #:

APPLICANT*: _____ Mailing Address: _____

City: _____ State: _____ Zip: _____ Home #: _____ Contact #: _____

*Please fill out applicant information if different than landowner

CONTACT NAME APPLYING IN OFFICE: _____ Phone #: _____

PROPERTY LOCATION: Subdivision: Pattons Point Lot #: 26 Lot Size: 0.347

State Road #: 1139 State Road Name: Tingen Road Map Book&Page: 2005 901

Parcel: 039.597 6039-23 PIN: 9597-10-7648.000

Zoning: RA-20R Flood Zone: N/A Watershed: N/A Deed Book&Page: 2177, 581

SPECIFIC DIRECTIONS TO THE PROPERTY FROM LILLINGTON: 27 towards 97. Turn left on Tingen Rd. Turn left into subdivision on Strike Eagle Dr. Turn left onto Bunker Street. Turn left onto Fifty Caliber Dr. Lot is posted on the right.

- PROPOSED USE:** (Include Bonus room as a bedroom if it has a closet) Circle:
- SFD (Size 40 x 48') # Bedrooms 3 # Baths 2 Basement (w/wo bath) _____ Garage 2Car Deck _____ Crawl Space (Slab)
 - Mod (Size _____ x _____) # Bedrooms _____ # Baths _____ Basement (w/wo bath) _____ Garage _____ Site Built Deck _____ ON Frame / OFF
 - Manufactured Home: _____ SW _____ DW _____ TW (Size _____ x _____) # Bedrooms _____ Garage _____ (site built? _____) Deck _____ (site built? _____)
 - Duplex No. Buildings _____ No. Bedrooms/Unit _____
 - Home Occupation # Rooms 3 Use _____ Hours of Operation: _____ #Employees _____
 - Addition/Accessory/Other (Size _____ x _____) Use _____ Closets in addition (____)yes (____)no

Water Supply: County () Well (No. dwellings _____) **MUST** have operable water before final
Sewage Supply: New Septic Tank (Complete **New Tank Checklist**) () Existing Septic Tank () County Sewer
Property owner of this tract of land own land that contains a manufactured home w/in five hundred feet (500') of tract listed above? () YES () NO
Structures (existing or proposed): Single family dwellings Manufactured Homes _____ Other (specify) _____

Comments: _____

Required Residential Property Line Setbacks:

	Minimum	Actual
Front	<u>35'</u>	<u>36'</u>
Rear	<u>25'</u>	<u>53'6"</u>
Closest Side	<u>10'</u>	<u>15'1"</u>
Sidestreet/corner lot	<u>20'</u>	<u>—</u>
Nearest Building on same lot	<u>—</u>	<u>—</u>

If permits are granted I agree to conform to all ordinances and laws of the State of North Carolina regulating such work and the specifications of plans submitted. I hereby state that foregoing statements are accurate and correct to the best of my knowledge. Permit subject to revocation if false information is provided.

Bonnie Walker
Signature of Owner or Owner's Agent

10-17-12
Date

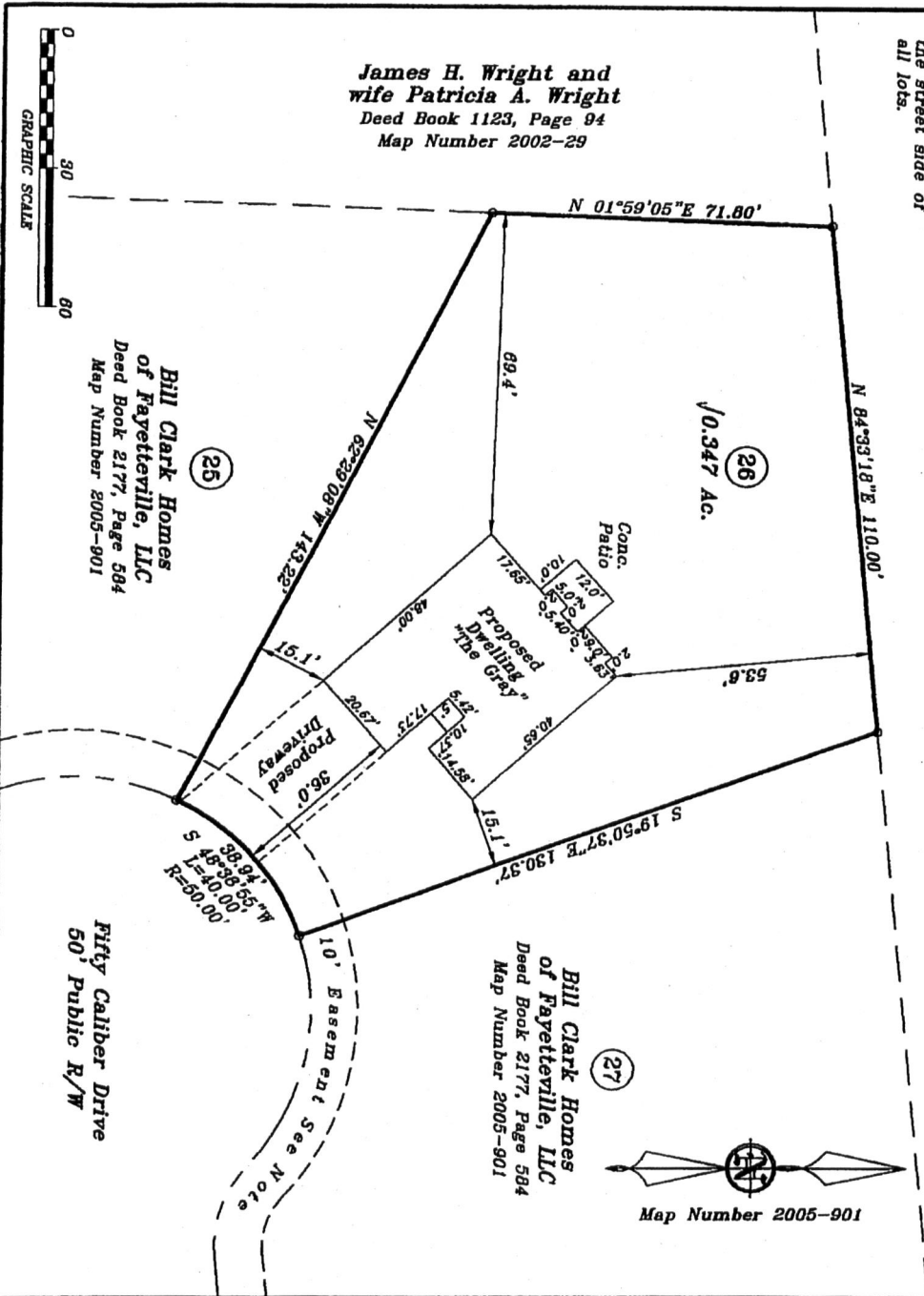
****This application expires 6 months from the initial date if no permits have been issued****

A RECORDED SURVEY MAP, RECORDED DEED (OR OFFER TO PURCHASE) AND PLAT ARE REQUIRED WHEN APPLYING FOR LAND USE APPLICATION
Please use Blue or Black Ink ONLY

Note:
A 10' Utility, Street
Maintenance and
Drainage Easement
is reserved along
the street side of
all lots.

Rupert Bullard
Deed Book 484, Page 137

Plot Plan Only
Not a Survey

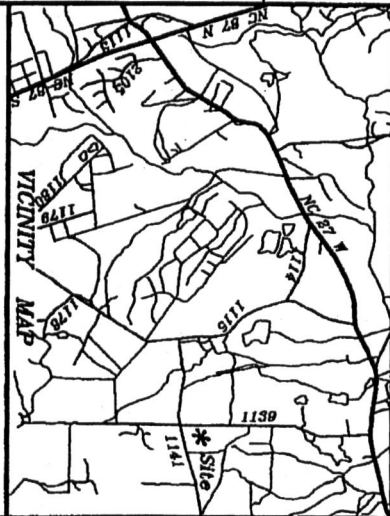


James H. Wright and
wife Patricia A. Wright
Deed Book 1123, Page 94
Map Number 2002-29

Bill Clark Homes
of Fayetteville, LLC
Deed Book 2177, Page 584
Map Number 2005-901

Bill Clark Homes
of Fayetteville, LLC
Deed Book 2177, Page 584
Map Number 2005-901

Map Number 2005-901



406 Fifty Caliber Drive
Lot 26, Phase One, Patton's Point
Map Number 2005-901
PK: 9597-10-78442.000

Plot Plan For:

Bill Clark Homes
of Fayetteville, LLC

Barbecue Twp. Harnett County

Scale: 1" = 30'

Date: 10-15-12

Surveyed & Mapped By
STANCI & ASSOCIATES
Professional Land Surveyor, P.A. C-0831
P.O. Box 730, Angier, N.C. 27501
919-639-2133 919-639-2602 (FAX)
tstancil@embarymail.com



NOT FOR RECORDATION

SHBQ-1272 \ SHBQ-1274

PAN

OWNER NAME: Bill Clark Homer

APPLICATION #: _____

This application to be filled out only when applying for a new septic system.

County Health Department Application for Improvement Permit and/or Authorization to Construct

IF THE INFORMATION IN THIS APPLICATION IS FALSIFIED, CHANGED, OR THE SITE IS ALTERED, THEN THE IMPROVEMENT PERMIT OR AUTHORIZATION TO CONSTRUCT SHALL BECOME INVALID. The permit is valid for either 60 months or without expiration depending upon documentation submitted. (complete site plan = 60 months; complete plat = without expiration)

DEVELOPMENT INFORMATION

- New single family residence
- Expansion of existing system
- Repair to malfunctioning sewage disposal system
- Non-residential type of structure

WATER SUPPLY

- New well
- Existing well
- Community well
- Public water
- Spring

Are there any existing wells, springs, or existing waterlines on this property?

yes no unknown

SEPTIC

If applying for authorization to construct please indicate desired system type(s): can be ranked in order of preference, must choose one.

- Accepted Innovative
- Alternative Other _____
- Conventional Any

The applicant shall notify the local health department upon submittal of this application if any of the following apply to the property in question. If the answer is "yes", applicant must attach supporting documentation.

- YES NO Does the site contain any Jurisdictional Wetlands?
- YES NO Does the site contain any existing Wastewater Systems?
- YES NO Is any wastewater going to be generated on the site other than domestic sewage?
- YES NO Is the site subject to approval by any other Public Agency?
- YES NO Are there any easements or Right of Ways on this property?
- YES NO Does the site contain any existing water, cable, phone or underground electric lines?

If yes please call No Cuts at 800-632-4949 to locate the lines. This is a free service.

I Have Read This Application And Certify That The Information Provided Herein Is True, Complete And Correct. Authorized County And State Officials Are Granted Right Of Entry To Conduct Necessary Inspections To Determine Compliance With Applicable Laws And Rules. I Understand That I Am Solely Responsible For The Proper Identification And Labeling Of All Property Lines And Corners And Making The Site Accessible So That A Complete Site Evaluation Can Be Performed.

Benjamin Walker
PROPERTY OWNERS OR OWNERS LEGAL REPRESENTATIVE SIGNATURE (REQUIRED)

10-22-12
DATE

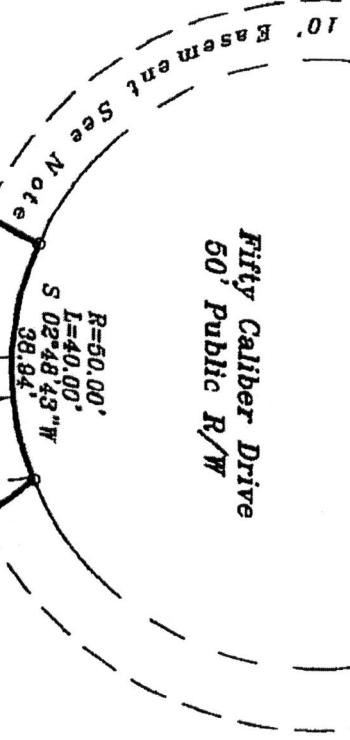
Three
rd
ment
dg
of

Plot Plan Only Not a Survey

Map Number 2005-901

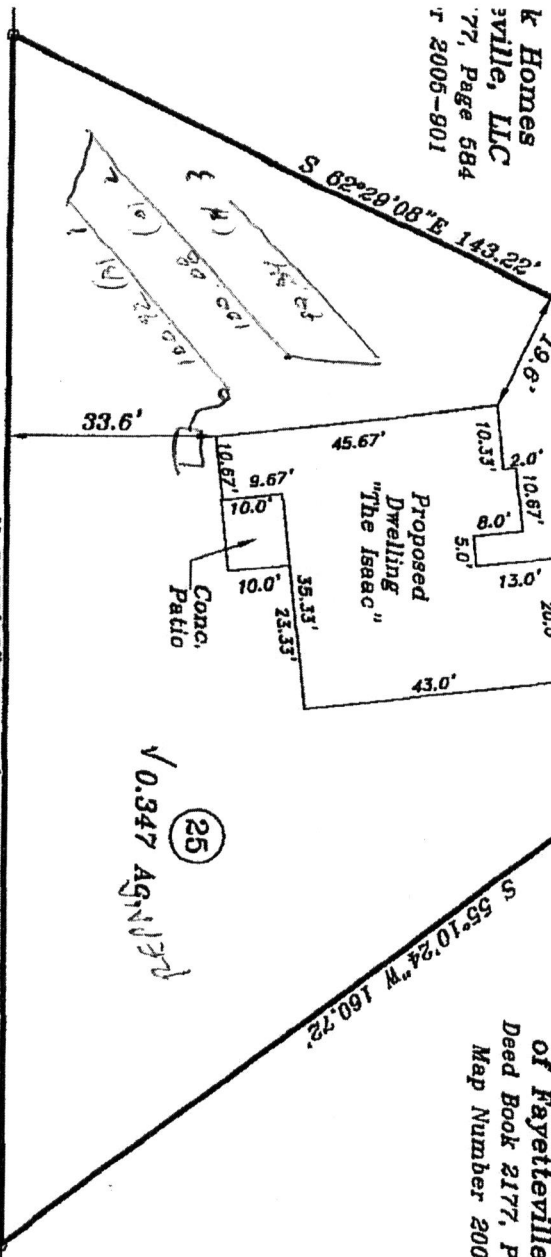


Fifty Caliber Drive
50' Public R/W



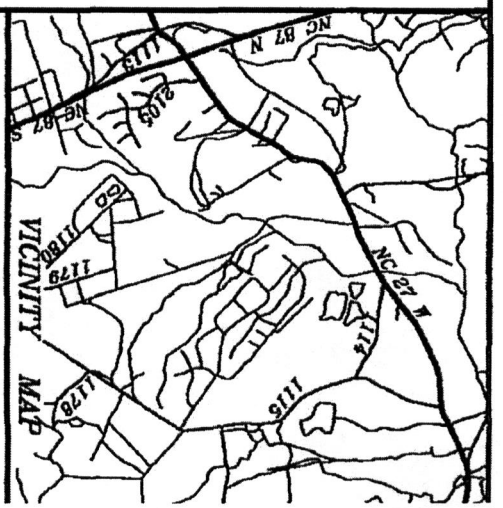
(6) k Homes
ville, LLC
77, Page 684
r 2005-901

(24) Bill Clark Homes
of Fayetteville, LLC
Deed Book 2177, Page 584
Map Number 2005-901



(25) V.O.347 AGN 1/27

James H. Wright and
wife Patricia A. Wright
Deed Book 1123, Page 94
Map Number 2002-29



402 Fifty Caliber Drive
Lot 85, Phase One, Patton's Point
Map Number 2005-901
PIN: 9597-10-7558.000

Plot Plan For:

Bill Clark Homes
of Fayetteville, LLC

Barbecue Twp. Harnett

Scale: 1" = 30' Date: 10-

Surveyed & Mapped By
STANCI & ASSOCI

Professional Land Surveyor, P.A.
P.O. Box 730, Angier, N.C.
919-639-2133 919-639-266
tstancil@embargmail.com



NOT FOR RECORDATION

Unrecorded



FOR REGISTRATION REGISTER OF DEEDS
KIMBERLY S. HARGROVE
HARNETT COUNTY, NC
2006 JAN 11 10:42:00 AM
BK:2177 PG:584-586 FEE:\$17.00
NC REV STAMP:\$4,928.00
INSTRUMENT # 2006000487

HARNETT COUNTY TAX ID#

See #1's below

BY SKB

NORTH CAROLINA GENERAL WARRANTY DEED

Parcel Identifier No. 9597-20-6415

Revenue Stamps: \$4,928.00

Prepared by: Richard A. Galt, PLLC, 2533 Raeford Road, Fayetteville, NC 28305

Return after recording to: Richard A. Galt, PLLC, 2533 Raeford Road, Fayetteville, NC 28305

Brief Description for the Index: PATTON'S POINT

This Deed made this the 9th day of January, 2006 by and between:

GRANTOR	GRANTEE
STANCIL BUILDERS, INC., a North Carolina Corporation 466 Stancil Road Angler, NC 27501	BILL CLARK HOMES OF FAYETTEVILLE, LLC, a North Carolina Limited Liability Company 1206 Hope Mills Road Fayetteville, NC 28304

Enter in appropriate block for each party: name, address, and, if appropriate, character of entity, e.g., corporation or partnership

The designation Grantor and Grantee as used herein shall include said parties, their heirs, successors, and assigns, and shall include singular, plural, masculine, feminine or neuter as required by context.

WITNESSETH, that the Grantor, for a valuable consideration paid by the Grantee, the receipt of which is hereby acknowledged, has and by these presents does grant, bargain, sell and convey unto the Grantee in fee simple, all that certain lot or parcel of land situated in Harnett County, North Carolina and more particularly described as follows:

BEING ALL of Lots 1, 2, 3, 4, 5, 6, 7, 107, 108, 109, 110, 111, 112, 113, 114, 115, 116, 117 and 118, in a subdivision known as PATTON'S POINT, according to a map of the same duly recorded in Map Book 2005-895, Harnett County, North Carolina Registry; and

BEING ALL of Lots 8, 9, 10, 11, 13, 14, 96, 97, 98, 99, 100, 101, 102, 103, 104, 105 and 106, in a subdivision known as PATTON'S POINT, according to a map of the same duly recorded in Map Book 2005-897, Harnett County, North Carolina Registry; and

BEING ALL of Lots 15, 82, 83, 84, 85, 86, 87, 88, 89, 90, 91, 92, 93, 94 and 95, in a subdivision known as PATTON'S POINT, according to a map of the same duly recorded in Map Book 2005-899, Harnett County North Carolina Registry; and

BEING ALL of Lots 18, 19, 20, 21, 22, 23, 24, 25, 26, 27, 29, 30, 31 and 32, in a subdivision known as PATTON'S POINT, according to a map of the same duly recorded in Map Book 2005-901, Harnett County, North Carolina Registry; and

BEING ALL of Lots 17, 33, 34, 35, 36, 37, 38, 39, 75, 76, 77, 78, 79 and 80, in a subdivision known as PATTON'S POINT, according to a map of the same duly recorded in Map Book 2005-903, Harnett County, North Carolina Registry; and

BEING ALL of Lots 40, 41, 42, 43, 44, 45, 46, 58, 59, 60, 61, 62, 63, 64, 65, 66, 67, 68, 69, 70, 71, 72, 73, and 74, in a subdivision known as PATTON'S POINT, according to a map of the same duly recorded in Map Book 2005-905 Harnett County, North Carolina Registry; and

BEING ALL of 47, 48, 50, 51, 52, 53, 54, 55 and 56, in a subdivision known as PATTON'S POINT, according to a map of the same duly recorded in Map Book 2005-907, Harnett County, North Carolina Registry.

The property hereinabove described was acquired by instrument recorded in Book _____, Page _____.

A map(s) showing the above described property is recorded in Map Book 2005-895, 2005-897, 2005-899, 2005-901, 2005-903, 2005-905 and 2005-907.

TO HAVE AND TO HOLD the aforesaid lot or parcel of land and all privileges and appurtenances thereto belonging to the Grantee in fee simple.

And the Grantor covenants with the Grantee, that Grantor is seized of the premises in fee simple, has the right to convey the same in fee simple, that title is marketable and free and clear of all encumbrances, and that Grantor will warrant and defend the title against the lawful claims of all persons whomsoever except for the exceptions hereinafter stated. Title to the property hereinabove described is subject to the following exceptions: restrictive covenants, and utility easements, permits, and rights-of-way as the same may appear of record.

IN WITNESS WHEREOF, the Grantor has hereunto set his hand and seal, or if corporate, has caused this instrument to be signed in its corporate name by its duly authorized officers and its seal to be hereunto affixed by authority of its Board of Directors, effective the day and year first above written.

STANCI BUILDERS, INC



By: Freddie L. Stancil (SEAL)
its: President

Test: Kathy H. Stancil (SEAL)
Secretary

CORPORATE SEAL

NORTH CAROLINA

Wake COUNTY

I, Brenda P. Goldston, a Notary Public of the County and State aforesaid, certify that Freddie L. Stancil either being personally known to me or proven by satisfactory evidence (said evidence being Freddie L. Stancil), personally appeared before me this day and acknowledged that he is President of Stancil Builders, Inc., a North Carolina corporation, and that (s)he, as President, being authorized to do so, voluntarily executed the foregoing on behalf of the corporation for the purposes specified therein.



IN WITNESS my hand and official stamp or seal, this 9 day of January, 2006.

Brenda P. Goldston
Notary Public

My Commission Expires:

11-22-06

The foregoing Certificate(s) of _____ is/are certified to be correct. This instrument and this certificate are duly registered at the date and time and in the Book and Page shown on the first page hereof.

REGISTER OF DEEDS FOR _____ COUNTY

By _____ Deputy/Assistant-Register of Deeds.



KIMBERLY S. HARGROVE
REGISTER OF DEEDS, HARNETT
305 W CORNELIUS HARNETT BLVD
SUITE 200
LILLINGTON, NC 27546

Filed For Registration: 01/11/2006 10:42:00 AM

Book: RE 2177 Page: 584-586

Document No.: 2006000487

DEED 3 PGS \$17.00

NC REAL ESTATE EXCISE TAX: \$4,928.00

Recorder: ELMIRA MCLEAN

State of North Carolina, County of Harnett

KIMBERLY S. HARGROVE , REGISTER OF DEEDS

DO NOT DISCARD



2006000487