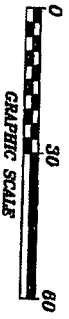


Foundation Location



Map Number 2005-901

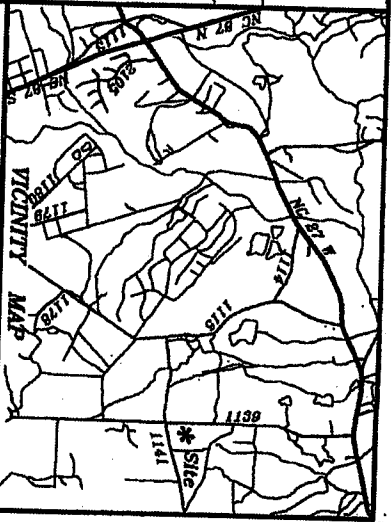
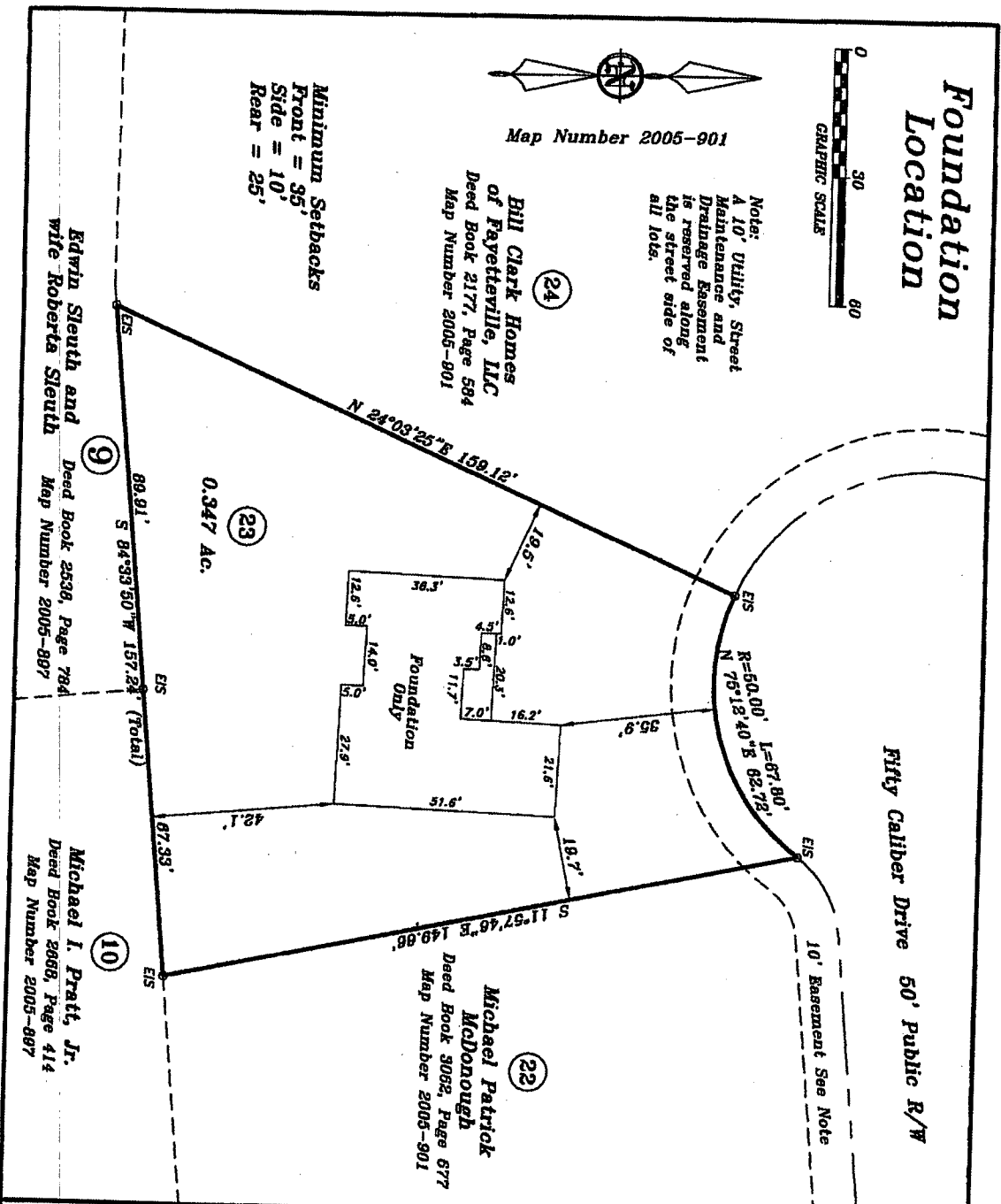
Note:
A 10' Utility, Street Maintenance and Drainage Easement is reserved along the street side of all lots.

Bill Clark Homes of Fayetteville, LLC
Deed Book 2177, Page 584
Map Number 2005-901

Minimum Setbacks
Front = 35'
Side = 10'
Rear = 25'

Edwin Sleuth and wife Roberta Sleuth
Deed Book 2538, Page 784
Map Number 2005-897

Michael I. Pratt, Jr.
Deed Book 2888, Page 414
Map Number 2005-897




479 Fifty Caliber Drive
Lot 23, Phase One, Patton's Point
Map Number 2005-901
PIN: 8597-10-8458.000

Plot Plan For:

Bill Clark Homes of Fayetteville, LLC

Barbours Twp. Harnett County
Scale: 1" = 30' Date: 12-14-12

Surveyed & Mapped By
STANCILO & ASSOCIATES
Professional Land Surveyor, P.A. C-0831
P.O. Box 730, Angier, N.C. 27501
919-639-2133 919-639-2602 (FAX)



NOT FOR RECORDATION

2061000

SHBQ-1272 A

PAN

