

Initial Application Date: 7-3-12

Application # 1250029290

CU# _____

COUNTY OF HARNETT RESIDENTIAL LAND USE APPLICATION

Central Permitting 108 E. Front Street, Lillington, NC 27546 Phone: (910) 893-7525 ext.2 Fax: (910) 893-2793 www.harnett.org/permits

"A RECORDED SURVEY MAP, RECORDED DEED (OR OFFER TO PURCHASE) & SITE PLAN ARE REQUIRED WHEN SUBMITTING A LAND USE APPLICATION"

LANDOWNER: STANCIL BUILDERS, INC. Mailing Address: 466 STANCIL Rd.
City: ANGIER State: NC Zip: 27501 Contact No: _____ Email: _____

APPLICANT: STANCIL BUILDERS, INC. Mailing Address: 466 STANCIL Rd.
City: ANGIER State: NC Zip: 27501 Contact No: _____ Email: _____
*Please fill out applicant information if different than landowner

CONTACT NAME APPLYING IN OFFICE: Richard Denting Phone # 919-291-6240

PROPERTY LOCATION: Subdivision: PATTONS POINT Lot # 128 Lot Size .712

State Road # 1141 State Road Name: Micro Tower Rd. Map Book & Page 2008, 148

Parcel: 039597 - 0225 - 10 PIN: 9597-41-9753.000

Zoning RA20 Flood Zone: X Watershed: NA Deed Book & Page: 227 860 Power Company: CENTRAL Elect.

*New structures with Progress Energy as service provider need to supply premise number _____ from Progress Energy

PROPOSED USE:

SFD (Size 42 x 46) # Bedrooms: 3 # Baths: 2 Basement(w/wo bath) Garage Deck Crawl Space: _____ Slab _____ Slab _____
(Is the bonus room finished? () yes () no w/ a closet? () yes () no (if yes add in with # bedrooms)

Mod (Size _____ x _____) # Bedrooms _____ # Baths _____ Basement (w/wo bath) _____ Garage _____ Site Built Deck _____ On Frame _____ Off Frame _____
(Is the second floor finished? () yes () no Any other site built additions? () yes () no

Manufactured Home _____ SW _____ DW _____ TW (Size _____ x _____) # Bedrooms: _____ Garage: _____ (site built?) Deck (site built?)

Duplex (Size _____ x _____) No Buildings: _____ No Bedrooms Per Unit: _____

Home Occupation # Rooms: _____ Use _____ Hours of Operation: _____ #Employees _____

Addition/Accessory/Other (Size _____ x _____) Use: _____ Closets in addition? () yes () no

Water Supply: County _____ Existing Well _____ New Well (# of dwellings using well _____) *Must have operable water before final

Sewage Supply: New Septic Tank (Complete Checklist) _____ Existing Septic Tank (Complete Checklist) _____ County Sewer

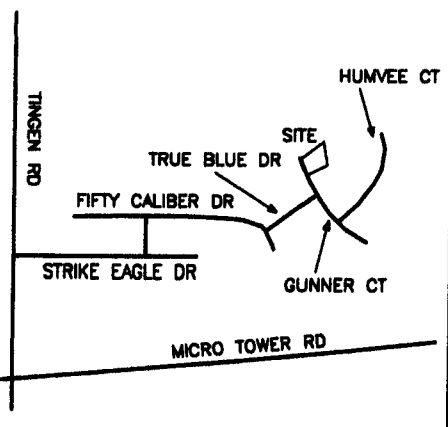
Does owner of this tract of land, own land that contains a manufactured home within five hundred feet (500') of tract listed above? () yes () no

Does the property contain any easements whether underground or overhead () yes () no

Structures (existing or proposed): Single family dwellings: _____ Manufactured Homes: _____ Other (specify) _____

| Required Residential Property Line Setbacks: | | |
|--|-----------|-----------|
| Front | Minimum | Actual |
| | <u>35</u> | <u>40</u> |
| Rear | <u>25</u> | <u>80</u> |
| Closest Side | <u>10</u> | <u>47</u> |
| Sidestreet/corner lot | _____ | _____ |
| Nearest Building on same lot | _____ | _____ |

Comments: _____

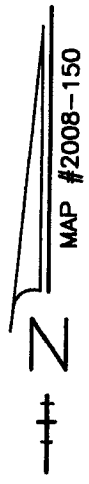


NOTES/LEGEND

NOT AN ACTUAL SURVEY
 PIN #9597-41-9753.000
 ZONED R-30
 THIS LOT IS NOT LOCATED IN
 A FLOOD HAZARD AREA PER
 F.E.M.A. MAP #3710958600J
 EFF. DATE: 10/3/2006 ZONE X

SETBACKS

FRONT - 35'
 SIDE - 10'
 REAR - 25'



VICINITY MAP NTS

IMPERVIOUS CALCULATIONS

HOUSE - 1,720 SF
 DRIVE - 785 SF
 TOTAL PROPOSED - 2,505 SF
 8.08% PROPOSED IMPERVIOUS

SANDRA MOORE
 D.B. 1076 PG. 830

DAVID T. McNEILL
 D.B. 1410 PG. 426

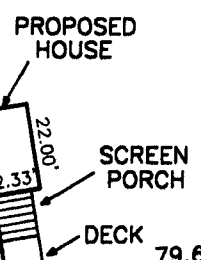
128
 0.712 ACRES

134
 MAP #2008-150

VARIABLE WIDTH
 DRAINAGE EASEMENT

WETLANDS

10' UTILITY EASEMENT



GUNNER COURT
 50' PUBLIC R/W

461.0' ALONG R/W TO
 TURNOUT WITH HUMVEE CT.

133
 MAP #2008-150

129
 MAP #2008-150



PROPOSED PLOT PLAN FOR:
STANCIL BUILDERS, INC.

39 GUNNER COURT
 BROADWAY, NC 27505

LOT 128 PATTON'S POINT - PH. 2
 MAP #2008-150
 DEED BOOK 2271 PG. 860
 PIN #9597-41-9753.000

I, BENTON W. DEWAR CERTIFY THAT THIS PLAT WAS DRAWN UNDER MY SUPERVISION FROM AN ACTUAL SURVEY MADE UNDER MY

SPECIFIC DIRECTIONS TO THE PROPERTY FROM LILLINGTON: _____

If permits are granted I agree to conform to all ordinances and laws of the State of North Carolina regulating such work and the specifications of plans submitted. I hereby state that foregoing statements are accurate and correct to the best of my knowledge. Permit subject to revocation if false information is provided.

Dorenda Saldaña V.P.
Signature of Owner or Owner's Agent

6-28-12
Date

It is the owner/applicants responsibility to provide the county with any applicable information about the subject property, including but not limited to: boundary information, house location, underground or overhead easements, etc. The county or its employees are not responsible for any incorrect or missing information that is contained within these applications.

This application expires 6 months from the initial date if permits have not been issued

NAME: STANCIL BUILDERS, INC.

APPLICATION #: _____

This application to be filled out when applying for a septic system inspection.

County Health Department Application for Improvement Permit and/or Authorization to Construct

IF THE INFORMATION IN THIS APPLICATION IS FALSIFIED, CHANGED, OR THE SITE IS ALTERED, THEN THE IMPROVEMENT PERMIT OR AUTHORIZATION TO CONSTRUCT SHALL BECOME INVALID. The permit is valid for either 60 months or without expiration depending upon documentation submitted. (Complete site plan = 60 months; Complete plat = without expiration)

910-893-7525 option 1

CONFIRMATION # _____

Environmental Health New Septic System Code 800

- **All property irons must be made visible.** Place "pink property flags" on each corner iron of lot. All property lines must be clearly flagged approximately every 50 feet between corners.
 - Place "orange house corner flags" at each corner of the proposed structure. Also flag driveways, garages, decks, out buildings, swimming pools, etc. Place flags per site plan developed at/for Central Permitting.
 - Place orange Environmental Health card in location that is easily viewed from road to assist in locating property.
 - If property is thickly wooded, Environmental Health requires that you clean out the undergrowth to allow the soil evaluation to be performed. Inspectors should be able to walk freely around site. **Do not grade property.**
 - **All lots to be addressed within 10 business days after confirmation. \$25.00 return trip fee may be incurred for failure to uncover outlet lid, mark house corners and property lines, etc. once lot confirmed ready.**
 - After preparing proposed site call the voice permitting system at 910-893-7525 option 1 to schedule and use code 800 (after selecting notification permit if multiple permits exist) for Environmental Health inspection. Please note confirmation number given at end of recording for proof of request.
 - Use Click2Gov or IVR to verify results. Once approved, proceed to Central Permitting for permits.
- Environmental Health Existing Tank Inspections** Code 800
- Follow above instructions for placing flags and card on property.
 - Prepare for inspection by removing soil over **outlet end** of tank as diagram indicates, and lift lid straight up (*if possible*) and then **put lid back in place.** (Unless inspection is for a septic tank in a mobile home park)
 - **DO NOT LEAVE LIDS OFF OF SEPTIC TANK**
 - After uncovering **outlet end** call the voice permitting system at 910-893-7525 option 1 & select notification permit if multiple permits, then use code 800 for Environmental Health inspection. Please note confirmation number given at end of recording for proof of request.
 - Use Click2Gov or IVR to hear results. Once approved, proceed to Central Permitting for remaining permits.

SEPTIC

If applying for authorization to construct please indicate desired system type(s): can be ranked in order of preference, must choose one.

- Accepted Innovative Conventional Any
- Alternative Other _____

The applicant shall notify the local health department upon submittal of this application if any of the following apply to the property in question. If the answer is "yes", applicant **MUST ATTACH SUPPORTING DOCUMENTATION**:

- YES NO Does the site contain any Jurisdictional Wetlands?
- YES NO Do you plan to have an irrigation system now or in the future?
- YES NO Does or will the building contain any drains? Please explain. _____
- YES NO Are there any existing wells, springs, waterlines or Wastewater Systems on this property?
- YES NO Is any wastewater going to be generated on the site other than domestic sewage?
- YES NO Is the site subject to approval by any other Public Agency?
- YES NO Are there any Easements or Right of Ways on this property?
- YES NO Does the site contain any existing water, cable, phone or underground electric lines?

If yes please call No Cuts at 800-632-4949 to locate the lines. This is a free service

I Have Read This Application And Certify That The Information Provided Herein Is True, Complete And Correct. Authorized County And State Officials Are Granted Right Of Entry To Conduct Necessary Inspections To Determine Compliance With Applicable Laws And Rules.

I Understand That I Am Solely Responsible For The Proper Identification And Labeling Of All Property Lines And Corners And Making The Site Accessible So That A Complete Site Evaluation Can Be Performed.

Dorenda Holston V.P.

PROPERTY OWNERS OR OWNERS LEGAL REPRESENTATIVE SIGNATURE (REQUIRED)

6-28-12

DATE