

Initial Application Date: 4-16-12

Application # 1250028732

CU# _____

COUNTY OF HARNETT RESIDENTIAL LAND USE APPLICATION
Central Permitting 108 E. Front Street, Lillington, NC 27546 Phone: (910) 893-7525 ext:2 Fax: (910) 893-2793 www.harnett.org/permits

****A RECORDED SURVEY MAP, RECORDED DEED (OR OFFER TO PURCHASE) & SITE PLAN ARE REQUIRED WHEN SUBMITTING A LAND USE APPLICATION****

LANDOWNER: ABJ Investments, LLC Mailing Address: P.O. Box 64553
City: Fayetteville State: NC Zip: 28306 Contact No: 910-485-5790 Email: mtalley@highlandpaving.com

APPLICANT*: Savvy Homes, LLC Mailing Address: 6030 Creedmoor Rd., Suite 101
City: Raleigh State: NC Zip: 27612 Contact No: 919-781-8104 Email: nikole@savvyhomes.com

*Please fill out applicant information if different than landowner

CONTACT NAME APPLYING IN OFFICE: Carson Beard Phone # 919-800-7419

PROPERTY LOCATION: Subdivision: Kenlan Farms Lot #: 14 Lot Size: 15,143 SF / .35 AC
State Road # 219 State Road Name: Emma Ct. Map Book & Page: 2009 1 584

Parcel: 120555 0214 14 PIN: 0555-42-2491.000

Zoning: RA-20R Flood Zone: No Watershed: No Deed Book & Page: 2379 1 637 Power Company*: Progress

*New structures with Progress Energy as service provider need to supply premise number OTB 30481403 from Progress Energy.

PROPOSED USE:

SFD: (Size 50' x 56'-5") # Bedrooms: 4 # Baths: 2 1/2 Basement(w/wo bath): No Garage: Deck: _____ Crawl Space: _____ Slab: _____ Monolithic Slab:
(Is the bonus room finished? () yes () no w/ a closet? () yes () no (if yes add in with # bedrooms))

Mod: (Size _____ x _____) # Bedrooms _____ # Baths _____ Basement (w/wo bath) _____ Garage: _____ Site Built Deck: _____ On Frame _____ Off Frame _____
(Is the second floor finished? () yes () no Any other site built additions? () yes () no

Manufactured Home: _____ SW _____ DW _____ TW (Size _____ x _____) # Bedrooms: _____ Garage: _____ (site built? _____) Deck: _____ (site built? _____)

Duplex: (Size _____ x _____) No. Buildings: _____ No. Bedrooms Per Unit: _____

Home Occupation: # Rooms: _____ Use: _____ Hours of Operation: _____ #Employees: _____

Addition/Accessory/Other: (Size _____ x _____) Use: _____ Closets in addition? () yes () no

Water Supply: County _____ Existing Well _____ New Well (# of dwellings using well _____) *Must have operable water before final

Sewage Supply: _____ New Septic Tank (Complete Checklist) Existing Septic Tank (Complete Checklist) _____ County Sewer

Does owner of this tract of land, own land that contains a manufactured home within five hundred feet (500') of tract listed above? () yes () no

Does the property contain any easements whether underground or overhead () yes () no

Structures (existing or proposed): Single family dwellings: proposed Manufactured Homes: _____ Other (specify): _____


Required Residential Property Line Setbacks:

	Minimum	Actual
Front	35'	37'
Rear	25'	75'
Closest Side	10'	20'
Sidestreet/corner lot	25'	N/A
Nearest Building on same lot		

Comments: _____

SPECIFIC DIRECTIONS TO THE PROPERTY FROM LILLINGTON: From Lillington take Hwy. 210 towards Fayetteville. Go left at McNeill Hobbs Rd. Follow for about 4 1/2 miles and turn right at Wire Rd. Kenlan Farms subdivision is located approximately 3 1/2 miles on the right.

If permits are granted I agree to conform to all ordinances and laws of the State of North Carolina regulating such work and the specifications of plans submitted. I hereby state that foregoing statements are accurate and correct to the best of my knowledge. Permit subject to revocation if false information is provided.



Signature of Owner or Owner's Agent

4/12/12

Date

*****It is the owner/applicants responsibility to provide the county with any applicable information about the subject property, including but not limited to: boundary information, house location, underground or overhead easements, etc. The county or its employees are not responsible for any incorrect or missing information that is contained within these applications.*****

****This application expires 6 months from the initial date if permits have not been issued****



VICINITY MAP

LEGEND

- PO=PORCH
- P=PATIO
- SW=SIDEWALK
- DW=CONC DRIVEWAY
- EB=ELECTRIC BOX
- CO=CLEANOUT
- TP=TELEPHONE PEDESTAL
- WM=WATER METER
- AC=AIR CONDITIONING UNIT
- EOP=EDGE OF PAVEMENT
- BOC=BACK OF CURB

- IRON PIPE FOUND
- IRON PIPE SET
- CALCULATED POINT

IMPERVIOUS AREA

- HOUSE 2,192 SQ. FT.
- DRIVE 756 SQ. FT.
- WALK 80 SQ. FT.
- PATIO 178 SQ. FT.

TOTAL 3,206 SQ. FT.

SETBACKS

- FRONT 35'
- SIDE 10'
- REAR 25'

THIS SURVEY IS OF AN EXISTING PARCEL OR PARCELS OF LAND AND DOES NOT CREATE A NEW STREET OR CHANGE AND EXISTING STREET.

SHAWN T. RUMBERGER, PLS L-4909 DATE

THIS MAP IS ONLY INTENDED FOR THE PARTIES AND PURPOSES SHOWN. THIS MAP IS NOT FOR RECORDATION. NO TITLE REPORT PROVIDED.

LINE TABLE		
LINE	LENGTH	BEARING
L5	6.98	S 37°39'25" W

PLAT NORTH
BY 2009 PG 584

WIRE ROAD
60' PUBLIC R/W

L5 S 37°19'49" W
15' STREETScape BUFFER

83.01'

N 52°28'54" W

14
15,163 S.F.
0.35 AC

15

SITE PLAN APPROVAL

DISTRICT BA2013 USE SFD

#BEDROOMS 4

4-16-12 [Signature]
Date Zoning Administrator

75.0

S 52°28'54" E

168.37'

13

GRAPHIC SCALE



1 inch = 30 ft.

PRELIMINARY PLOT PLAN

PROPOSED SAGE 5057 'CV' SLAB (2012)

PATIO

PORCH

PROP PROP DRIVE

EMMA COURT
50' PUBLIC R/W

ECLS	PROJECT:	11-015
	DRAWN BY:	RMB
	SCALE:	1"=30'
	DATE:	03-27-12

FOR SAVVY HOMES
EMMA COURT
LOT 14 KENLAN FARMS (PHASE 1, SECTION 1)
HARNETT COUNTY, NORTH CAROLINA
PLAT BOOK 2009 PAGE 584

ECLS
SURVEYING THE EAST COAST
610 W. CUMBERLAND ST.
DUNN, NC 28334
910.897.3257 EASTCOASTLS.COM 910.897.2329 (FAX)

NAME: Savvy Homes, LLC

APPLICATION #: _____

This application to be filled out when applying for a septic system inspection.

County Health Department Application for Improvement Permit and/or Authorization to Construct

IF THE INFORMATION IN THIS APPLICATION IS FALSIFIED, CHANGED, OR THE SITE IS ALTERED, THEN THE IMPROVEMENT PERMIT OR AUTHORIZATION TO CONSTRUCT SHALL BECOME INVALID. The permit is valid for either 60 months or without expiration depending upon documentation submitted. (Complete site plan = 60 months; Complete plat = without expiration)

910-893-7525 option 1

CONFIRMATION # _____

Environmental Health New Septic System Code 800

- **All property irons must be made visible.** Place "pink property flags" on each corner iron of lot. All property lines must be clearly flagged approximately every 50 feet between corners.
- Place "orange house corner flags" at each corner of the proposed structure. Also flag driveways, garages, decks, out buildings, swimming pools, etc. Place flags per site plan developed at/for Central Permitting.
- Place orange Environmental Health card in location that is easily viewed from road to assist in locating property.
- If property is thickly wooded, Environmental Health requires that you clean out the **undergrowth** to allow the soil evaluation to be performed. Inspectors should be able to walk freely around site. **Do not grade property.**
- **All lots to be addressed within 10 business days after confirmation. \$25.00 return trip fee may be incurred for failure to uncover outlet lid, mark house corners and property lines, etc. once lot confirmed ready.**
- After preparing proposed site call the voice permitting system at 910-893-7525 option 1 to schedule and use code **800** (after selecting notification permit if multiple permits exist) for Environmental Health inspection. Please note confirmation number given at end of recording for proof of request.
- Use Click2Gov or IVR to verify results. Once approved, proceed to Central Permitting for permits.

Environmental Health Existing Tank Inspections Code 800

- Follow above instructions for placing flags and card on property.
- Prepare for inspection by removing soil over **outlet end** of tank as diagram indicates, and lift lid straight up (*if possible*) and then **put lid back in place.** (Unless inspection is for a septic tank in a mobile home park)
- **DO NOT LEAVE LIDS OFF OF SEPTIC TANK**
- After uncovering **outlet end** call the voice permitting system at 910-893-7525 option 1 & select notification permit if multiple permits, then use code **800** for Environmental Health inspection. Please note confirmation number given at end of recording for proof of request.
- Use Click2Gov or IVR to hear results. Once approved, proceed to Central Permitting for remaining permits.

SEPTIC

If applying for authorization to construct please indicate desired system type(s): can be ranked in order of preference, must choose one.

{ } Accepted { } Innovative { } Conventional { } Any
 { } Alternative { } Other _____


The applicant shall notify the local health department upon submittal of this application if any of the following apply to the property in question. If the answer is "yes", applicant **MUST ATTACH SUPPORTING DOCUMENTATION**:

- { } YES { } NO Does the site contain any Jurisdictional Wetlands?
 { } YES { } NO Do you plan to have an irrigation system now or in the future?
 { } YES { } NO Does or will the building contain any drains? Please explain. _____
 { } YES { } NO Are there any existing wells, springs, waterlines or Wastewater Systems on this property?
 { } YES { } NO Is any wastewater going to be generated on the site other than domestic sewage?
 { } YES { } NO Is the site subject to approval by any other Public Agency?
 { } YES { } NO Are there any Easements or Right of Ways on this property?
 { } YES { } NO Does the site contain any existing water, cable, phone or underground electric lines?

If yes please call No Cuts at 800-632-4949 to locate the lines. This is a free service.

I Have Read This Application And Certify That The Information Provided Herein Is True, Complete And Correct. Authorized County And State Officials Are Granted Right Of Entry To Conduct Necessary Inspections To Determine Compliance With Applicable Laws And Rules.

I Understand That I Am Solely Responsible For The Proper Identification And Labeling Of All Property Lines And Corners And Making The Site Accessible So That A Complete Site Evaluation Can Be Performed.



PROPERTY OWNERS OR OWNERS LEGAL REPRESENTATIVE SIGNATURE (REQUIRED)

4/12/12

DATE

PURCHASE AGREEMENT for KENLAN FARMS

This Lot Purchase Agreement (the "Agreement") is entered into by and between Savvy Homes, LLC and or it's assigns, the Buyer and ABJ Investments, LLC the Seller.

In consideration of the mutual promises of the parties hereto, and for other good and valuable considerations, the receipt and sufficiency of which Buyer and Seller hereby acknowledge, the parties agree as follows:

Buyer agrees to purchase and Seller agrees to sell to Buyer the developed and to be developed lots in the subdivision know as Kenlan Farms, Harnett County NC as per the attached **Exhibit A** under the following terms and conditions:

1. The purchase price for each lot shall be twenty five thousand dollars (\$25,000).
2. Buyer shall have continuing first rights to all developed and to be developed lots in Kenlan Farms for as long as Buyer has under active construction three (3) spec homes. At the time Buyer receives a non-contingent contract on one of the spec homes, Buyer shall, within forty five (45) days close on an additional lot.
3. **Public Water & Septic Sewer:** The Property will be served by Harnett County for public water. Seller shall deliver to Buyer documentation and or permits approving each of the Lots for a 4 Bedroom septic permit. The septic permit shall be delivered to Buyer at least thirty (30) days prior to Buyer closing on any lot.
4. **Building Envelope:** The building envelope for each lot shall be a minimum dimension of 60' wide by 60' deep exclusive of easements and septic fields.
5. General Warranty Deeds are to be made to Savvy Homes, LLC or assigns, or as directed otherwise by Buyer.
6. Closings will be at the office of Buyer's closing attorney located in Raleigh NC.
7. Seller will obtain all necessary final approvals and is responsible, prior to closing, for the installation of public water, storm drainage, street paving, underground electric service, TV cable & phone to each lot and street acceptance for maintenance by NCDOT.
8. Closing, legal costs and pro ration of property taxes shall be as normal and customary in Harnett County NC.
9. **Signage/Logo:** For so long as Buyer has any homes for sale in this community, Buyer shall have the right to: (a) place approved "for sale" signs on homes or lots within the community (b) place approved "model/sales center" signage at all model parks, (c) be included on approved information and directional signs on common areas within the community, (d) Use the community name and logo in any advertising within the community, subject to the conditions of a licensing agreement to be provided by Seller.

10. Marketing: The marketing of Buyer's homes will be under the control of and at the expense of Buyer.

11. Real Estate Commission: Buyer and Seller acknowledge neither Seller or Buyer are represented by a real estate broker in the transaction contemplated by this Contract. Seller and Buyer each agree to indemnify and hold harmless the other from and against any and all claims, demands, liability, cost or expense (including attorney's fees) incurred by the other arising out of any claim for any real estate brokerage commission or fee in connection with the transactions contemplated by this Contract.

12. Notices: All notices required to be given hereunder shall be in writing and deemed given when (a) hand delivered by the sender and property receipted for by a responsible person of the receiving party, (b) deposited in the United States mail via first class mail, (c) via overnight delivery, or (d) via telecopy or email as follows:

If to Seller: ABJ Investment, LLC
3164 Middle Road
Fayetteville NC 28311
Email:

If to Buyer: Savvy Homes, LLC
6030 Creedmoor Road #101
Raleigh, NC 27612
darrell@savvyhomes.com

The Effective Date of this Contract shall be the last date that both parties have executed and dated the Contract.

Buyer agrees not to resale lots without consent of ABJ Investments LLC *DM*

SELLER: ABJ INVESTEMENTS, LLC

 4.12.12
By: Date

BUYER: SAVVY HOMES, LLC


 4.10.12
Darrell Daigre Date

EXHIBIT A

Being all of those certain Lot(s) currently owned by Seller which are more accurately described and identified on the Kenlan Farms Subdivision, Phase 1 Section 1 plat map recorded in the State of North Carolina, County of Harnett Register of Deeds, Plat Book 2009, Page 584;

The Undeveloped Property owned by Seller immediately adjacent to the above referenced recorded Phase 1 of Kenlan Farms.