

COMMENTS: _____

<u>LANDSCAPE POSITIONS</u>	<u>GROUP</u>	<u>TEXTURES</u>	<u>.1955 LTAR</u>	<u>CONSISTENCE MOIST</u>	<u>WET</u>
R-RIDGE	I	S-SAND	1.2 - 0.8	VFR-VERY FRIABLE FR-FRIABLE FI-FIRM VFI-VERY FIRM EFI-EXTREMELY FIRM	NS-NON-STICKY SS-SLIGHTLY STICKY S-STICKY VS-VERY STICKY NP-NON-PLASTIC SP-SLIGHTLY STICKY P-PLASTIC VP-VERY PLASTIC
S-SHOULDER SLOPE		LS-LOAMY SAND			
L-LINEAR SLOPE	II	SL-SANDY LOAM	0.8 - 0.6		
FS-FOOT SLOPE		L-LOAM			
N-NOSE SLOPE	III	SI-SILT	0.6 - 0.3		
H-HEAD SLOPE		SIL-SILT LOAM			
CC-CONCLAVE SLOPE		CL-CLAY LOAM			
CV-CONVEX SLOPE		SCL-SANDY CLAY LOAM			
T-TERRACE	IV	SIC-SILTY CLAY	0.4 - 0.1		
FP-FLOOD PLAN		C-CLAY SC-SANDY CLAY			


STRUCTURE

- SG-SINGLE GRAIN
- M- MASSIVE
- CR-CRUMB
- GR-GRANULAR
- SBK-SUBANGULAR BLOCKY
- ABK-ANGULAR BLOCKY
- PL-PLATY
- PR-PRISMATIC

MINERALOGY

- SLIGHTLY EXPANSIVE
- EXPANSIVE

Show profile locations and other site features (dimensions, references or benchmark, and North)





Map # 2011-411

SITE PLAN APPROVAL
 DISTRICT B200R USE SFD (93)
 #BEDROOMS 4
3-7-12
 Zone Administrator

to Jockeys Ridge

Horse Whisper Lane
 50' R/W (Public)

(N 09°28'11"E)
 R=50.00'
 L=41.15'

N 75°53'29"E 153.95'
 20' Drainage Easement



0.49 Acre
 (21,474 sq. ft.)

N 54°28'22"W 201.84'

S 12°30'26"E 83.51'

15' Streetscape Buffer

"Doc's Road" (public)
 60' R/W

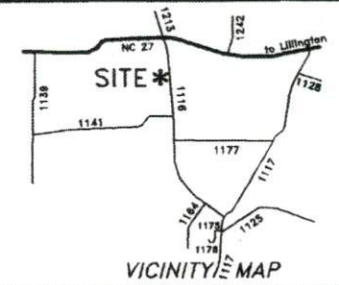

S 13°05'49"E 107.65'

S 76°57'55"W 35.00'

Now or Formerly
 Charles Bethea

LEGEND

- Subject Boundary Lines
- - - Adjoining Boundary Lines
- - - R/W Right-of way Lines
- - - C/L Centerline Lines
- - - MBL Minimum Building Lines
- - - Easement Lines
- △ Calculated Point



VICINITY MAP

Lot 92
 Trotter's Ridge Subd., Phase - 1 - C
 Map # 2011-411

Survey for:
Signature Home Builders, Inc.

Barbecue Twp.	Harnett Co.
Scale: 1" = 40'	Date: 2-28-2012

Surveyed & Mapped By:
STREAMLINE LAND SURVEYING, INC.
 870 NC 55 W, Coats, N.C. 27521
 910-897-7715 910-897-7284 (FAX)

~PRELIMINARY PLOT PLAN~
 - Not an actual survey -

This plan represents proposed improvements to a lot of record. This plan is subject to review and approval by County Planning and Inspections Dept.

NOT FOR RECORDATION

M.G.G.

TA\0507\120119SI