

Initial Application Date: 7/14/11

Application # 1150027159

CU# _____

COUNTY OF HARNETT RESIDENTIAL LAND USE APPLICATION
Central Permitting 108 E. Front Street, Lillington, NC 27548 Phone: (910) 893-7525 Fax: (910) 893-2793 www.harnett.org/permits

LANDOWNER: Bill Clark Homes of Fayetteville LLC Mailing Address: PO Box 87021
City: Fayetteville State: NC Zip: 28304 Contact # 910-263-9026 Email: j.brenning@billclarkhomes.com

APPLICANT: SAME Mailing Address: _____
City: _____ State: _____ Zip: _____ Contact # _____ Email: _____
*Please fill out applicant information if different than landowner

CONTACT NAME APPLYING IN OFFICE: J.J. Brenning Phone # 910-263-9026

PROPERTY LOCATION: Subdivision: Pattons Point Lot #: 36 Lot Size: 0.347 acres
State Road # 1139 State Road Name: Tingen Road Map Book & Page: 2005/903

Parcel: 039597 0039 32 PIN: 9597-20-8729.000
Zoning: RA-20R Flood Zone: N/A Watershed: N/A Deed Book & Page: 2177, 584 Power Company: CENTRAL ELECTRIC

*New structures with Progress Energy as service provider need to supply premise number _____ from Progress Energy.

SPECIFIC DIRECTIONS TO THE PROPERTY FROM LILLINGTON: 27 towards 87 - Turn left on Tingen Road
Turn left into Subdivision on Strike Eagle Drive. Turn left on Bunkerbuster
& Right on Fifty Caliber Drive - Lot on left

PROPOSED USE:

- SFD: (Size 45' x 50') # Bedrooms: 3 # Baths: 3 Basement (w/wo bath): - Garage: 2 car Deck: N/A Crawl Space: Revised Slab: X Monolithic Slab: _____
(Is the bonus room finished? () yes () no w/ a closet? () yes () no (if yes add in with # bedrooms))
- Mod: (Size _____ x _____) # Bedrooms _____ # Baths _____ Basement (w/wo bath) _____ Garage: _____ Site Built Deck: _____ On Frame _____ Off Frame _____
(Is the second floor finished? () yes () no Any other site built additions? () yes () no)
- Manufactured Home: _____ SW _____ DW _____ TW (Size _____ x _____) # Bedrooms: _____ Garage: _____ (site built? _____) Deck: _____ (site built? _____)
- Duplex: (Size _____ x _____) No. Buildings: _____ No. Bedrooms Per Unit: _____
- Home Occupation: # Rooms: _____ Use: _____ Hours of Operation: _____ #Employees: _____
- Addition/Accessory/Other: (Size _____ x _____) Use: _____ Closets in addition? () yes () no

Water Supply: County _____ Existing Well _____ New Well (# of dwellings using well _____) ***MUST** have operable water before final

Sewage Supply: New Septic Tank (Complete Checklist) _____ Existing Septic Tank (Complete Checklist) _____ County Sewer

Does owner of this tract of land, own land that contains a manufactured home within five hundred feet (500') of tract listed above? () yes () no

Structures (existing or proposed): Single family dwellings: Manufactured Homes: _____ Other (specify): _____

Required Residential Property Line Setbacks:

	Minimum	Actual
Front	<u>35'</u>	<u>36'</u>
Rear	<u>25'</u>	<u>64'</u>
Closest Side	<u>10'</u>	<u>27.8'</u>
Sidestreet/corner lot	<u>20'</u>	<u>-</u>
Nearast Building on same lot	<u>6'</u>	<u>-</u>

Comments: _____

If permits are granted I agree to conform to all ordinances and laws of the State of North Carolina regulating such work and the specifications of plans submitted. I hereby state that foregoing statements are accurate and correct to the best of my knowledge. Permit subject to revocation if false information is provided.

[Signature]
Signature of Owner or Owner's Agent

7/14/11
Date

****This application expires 6 months from the initial date if permits have not been issued****
A RECORDED SURVEY MAP, RECORDED DEED (OR OFFER TO PURCHASE) AND PLAT ARE REQUIRED WHEN APPLYING FOR LAND USE APPLICATION

the 1990s, the number of people in the UK who are aged 65 and over has increased from 10.5 million to 13.5 million, and the number of people aged 75 and over has increased from 4.5 million to 6.5 million (Office for National Statistics 2000).

There is a growing awareness of the need to address the needs of older people, and the UK Government has set out a strategy for the 21st century in the White Paper *Ageing Better: A Strategy for the 21st Century* (Department of Health 1999). This strategy is based on the following principles:

- (1) To ensure that older people are able to live independently and actively in their own homes.
- (2) To ensure that older people are able to live in their own communities.
- (3) To ensure that older people are able to live in good health.
- (4) To ensure that older people are able to live in good financial circumstances.

These principles are reflected in the following objectives of the strategy:

- (1) To ensure that older people are able to live independently and actively in their own homes.
- (2) To ensure that older people are able to live in their own communities.
- (3) To ensure that older people are able to live in good health.
- (4) To ensure that older people are able to live in good financial circumstances.

The strategy also sets out a number of key actions to be taken to achieve these objectives. These include:

- (1) To ensure that older people are able to live independently and actively in their own homes.
- (2) To ensure that older people are able to live in their own communities.
- (3) To ensure that older people are able to live in good health.
- (4) To ensure that older people are able to live in good financial circumstances.

The strategy also sets out a number of key actions to be taken to achieve these objectives. These include:

- (1) To ensure that older people are able to live independently and actively in their own homes.
- (2) To ensure that older people are able to live in their own communities.
- (3) To ensure that older people are able to live in good health.
- (4) To ensure that older people are able to live in good financial circumstances.

The strategy also sets out a number of key actions to be taken to achieve these objectives. These include:

- (1) To ensure that older people are able to live independently and actively in their own homes.
- (2) To ensure that older people are able to live in their own communities.
- (3) To ensure that older people are able to live in good health.
- (4) To ensure that older people are able to live in good financial circumstances.

The strategy also sets out a number of key actions to be taken to achieve these objectives. These include:

- (1) To ensure that older people are able to live independently and actively in their own homes.
- (2) To ensure that older people are able to live in their own communities.
- (3) To ensure that older people are able to live in good health.
- (4) To ensure that older people are able to live in good financial circumstances.

**Plot Plan Only
Not a Survey**

Rupert Bullard
Deed Book 484, Page 137

N 84°33'18"E 100.67'



Map Number 2005-903

(35)

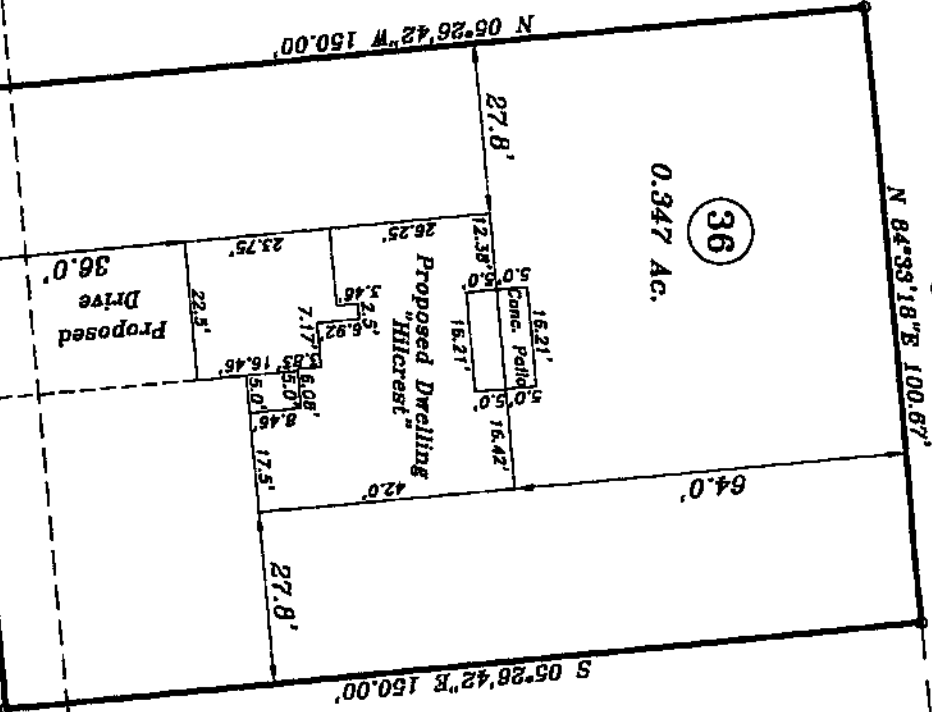
Bill Clark Homes
of Fayetteville, LLC
Deed Book 2177, Page 584
Map Number 2005-903

10' Easement (See Note)

277.8' to C/L Intersection
Bunkerbuster Ct. and Fifty Caliber Dr.

Fifty Caliber Drive 50' Public R/W

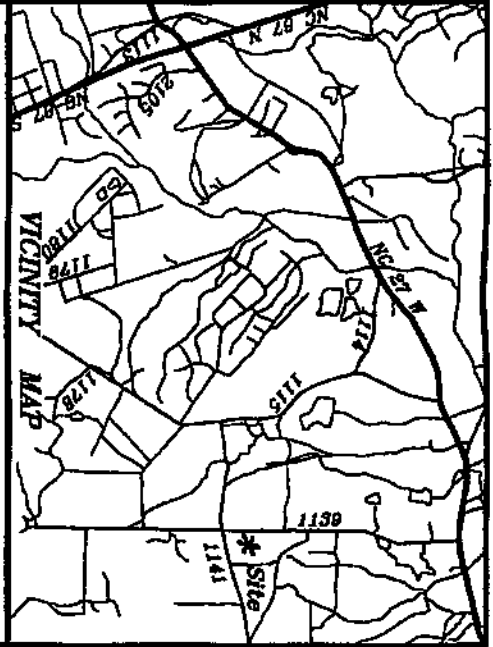
S 84°33'18"W 100.67'



Note:
A 10' Utility, Street
Maintenance and
Drainage Easement
is reserved along
the street side of
all lots.

(37)

Bill Clark Homes
of Fayetteville, LLC
Deed Book 2177, Page 584
Map Number 2005-903




284 Fifty Caliber Drive
Lot 36, Phase One, Patton's Point Subdivision
Deed Book 2177, Page 584 & Map Number 2005-903
NC PIN: 9597-20-8723.000

Owned by and Plot Plan for:
**Bill Clark Homes
of Fayetteville, LLC**

Harbecue Twp. Harnett County
Scale: 1" = 30' Date: 7-13-11

Surveyed & Mapped By
STANCI & ASSOCIATES
Professional Land Surveyor P.A. C-0831
P.O. Box 730, Angier, N.C. 27501
919-639-2133 919-639-2602 (FAX)



NOT FOR RECORDATION

UNMORTGAGED



FOR REGISTRATION REGISTER OF DEEDS
HARNETT COUNTY, NC
2006 JAN 11 10:42:00 AM
BK: 2177 PG: 584-586 FEE: \$17.00
NC REV STAMP: \$4,928.00
INSTRUMENT # 2006004487

HARNETT COUNTY TAX ID#

See #'s below

1-9-06 BY SEB

NORTH CAROLINA GENERAL WARRANTY DEED

Parcel Identifier No. 9597-20-6415

Revenue Stamps: \$4,928.00

Prepared by: Richard A. Galt, PLLC, 2533 Raeford Road, Fayetteville, NC 28305

Return after recording to: Richard A. Galt, PLLC, 2533 Raeford Road, Fayetteville, NC 28305

Brief Description for the Index: PATTON'S POINT

This Deed made this the 9th day of January, 2006 by and between:

GRANTOR	GRANTEE
STANCIU BUILDERS, INC., a North Carolina Corporation 466 Stanciu Road Angier, NC 27501	BILL CLARK HOMES OF FAYETTEVILLE, LLC, a North Carolina Limited Liability Company 1206 Hope Mills Road Fayetteville, NC 28304

Enter in appropriate block for each party: name, address, and, if appropriate, character of entity, e.g., corporation or partnership

The designation Grantor and Grantee as used herein shall include said parties, their heirs, successors, and assigns, and shall include singular, plural, masculine, feminine or neuter as required by context.

WITNESSETH, that the Grantor, for a valuable consideration paid by the Grantee, the receipt of which is hereby acknowledged, has and by these presents does grant, bargain, sell and convey unto the Grantee in fee simple, all that certain lot or parcel of land situated in Harnett County, North Carolina and more particularly described as follows:

BEING ALL of Lots 1, 2, 3, 4, 5, 6, 7, 107, 108, 109, 110, 111, 112, 113, 114, 115, 116, 117 and 118, in a subdivision known as PATTON'S POINT, according to a map of the same duly recorded in Map Book 2005-895, Harnett County, North Carolina Registry; and

BEING ALL of Lots 8, 9, 10, 11, 13, 14, 96, 97, 98, 99, 100, 101, 102, 103, 104, 105 and 106, in a subdivision known as PATTON'S POINT, according to a map of the same duly recorded in Map Book 2005-897, Harnett County, North Carolina Registry; and

BEING ALL of Lots 15, 22, 23, 24, 25, 26, 27, 28, 29, 30, 31 and 32, in a subdivision known as PATTON'S POINT, according to a map of the same duly recorded in Map Book 2005-899, Harnett County North Carolina Registry; and

BEING ALL of Lots 18, 19, 20, 21, 22, 23, 24, 25, 26, 27, 29, 30, 31 and 32, in a subdivision known as PATTON'S POINT, according to a map of the same duly recorded in Map Book 2005-901, Harnett County, North Carolina Registry; and

BEING ALL of Lots 17, 33, 34, 35, 36, 37, 38, 39, 75, 76, 77, 78, 79 and 80, in a subdivision known as PATTON'S POINT, according to a map of the same duly recorded in Map Book 2005-903, Harnett County, North Carolina Registry; and

UNMORTGAGED

the 1990s, the number of people in the UK who are aged 65 and over has increased from 10.5 million to 13.5 million, and the number of people aged 75 and over has increased from 4.5 million to 6.5 million (Office for National Statistics 2000).

There is a growing awareness of the need to address the needs of older people, and the UK Government has set out a strategy for the 21st century (Department of Health 1999). The strategy is based on the principle of 'active ageing', which is defined as 'the process of optimising opportunities for health, participation in society, and security in old age' (Department of Health 1999, p. 1).

The strategy is based on three pillars: health, participation and security. The Department of Health has set out a number of objectives for each pillar, and has identified a number of key areas for action. The key areas for action are: health, participation, security, and the environment. The Department of Health has set out a number of objectives for each pillar, and has identified a number of key areas for action.

The Department of Health has set out a number of objectives for each pillar, and has identified a number of key areas for action. The key areas for action are: health, participation, security, and the environment. The Department of Health has set out a number of objectives for each pillar, and has identified a number of key areas for action.

The Department of Health has set out a number of objectives for each pillar, and has identified a number of key areas for action. The key areas for action are: health, participation, security, and the environment. The Department of Health has set out a number of objectives for each pillar, and has identified a number of key areas for action.

The Department of Health has set out a number of objectives for each pillar, and has identified a number of key areas for action. The key areas for action are: health, participation, security, and the environment. The Department of Health has set out a number of objectives for each pillar, and has identified a number of key areas for action.

The Department of Health has set out a number of objectives for each pillar, and has identified a number of key areas for action. The key areas for action are: health, participation, security, and the environment. The Department of Health has set out a number of objectives for each pillar, and has identified a number of key areas for action.

The Department of Health has set out a number of objectives for each pillar, and has identified a number of key areas for action. The key areas for action are: health, participation, security, and the environment. The Department of Health has set out a number of objectives for each pillar, and has identified a number of key areas for action.

NAME: Bill Clark Homes of Fayetteville, LLC

APPLICATION #: 1150027159

This application to be filled out when applying for a septic system inspection.

County Health Department Application for Improvement Permit and/or Authorization to Construct

IF THE INFORMATION IN THIS APPLICATION IS FALSIFIED, CHANGED, OR THE SITE IS ALTERED, THEN THE IMPROVEMENT PERMIT OR AUTHORIZATION TO CONSTRUCT SHALL BECOME INVALID. The permit is valid for either 60 months or without expiration depending upon documentation submitted. (complete site plan = 60 months; complete plat = without expiration)

910-893-7525 option 1

CONFIRMATION # _____

Environmental Health New Septic System Code 800

- Place "pink property flags" on each corner iron of lot. All property lines must be clearly flagged approximately every 50 feet between corners.
- Place "orange house corner flags" at each corner of the proposed structure. Also flag driveways, garages, decks, out buildings, swimming pools, etc. Place flags per site plan developed at/for Central Permitting.
- Place orange Environmental Health card in location that is easily viewed from road to assist in locating property.
- If property is thickly wooded, Environmental Health requires that you clean out the undergrowth to allow the soil evaluation to be performed. Inspectors should be able to walk freely around site. **Do not grade property.**
- **Call No Cuts to locate utility lines prior to scheduling inspection, 800-632-4949 (This is a free service)**
- After preparing proposed site call the voice permitting system at 910-893-7525 option 1 to schedule and use code 800 (after selecting notification permit if multiple permits exist) for Environmental Health Inspection. **Please note confirmation number given at end of recording for proof of request.**
- Use Click2Gov or IVR to verify results. Once approved, proceed to Central Permitting for permits.

Environmental Health Existing Tank Inspections Code 800

- Follow above instructions for placing flags and card on property.
- Prepare for inspection by removing soil over door as diagram indicates. Loosen trap door cover. (Unless inspection is for a septic tank in a mobile home park)
- After preparing trapdoor call the voice permitting system at 910-893-7525 option 1 & select notification permit if multiple permits, then use code 800 for Environmental Health Inspection. **Please note confirmation number given at end of recording for proof of request.**
- Use Click2Gov or IVR to hear results. Once approved, proceed to Central Permitting for remaining permits.

SEPTIC

If applying for authorization to construct please indicate desired system type(s): can be ranked in order of preference, must choose one.

- Accepted Innovative Conventional Any
 Alternative Other _____

The applicant shall notify the local health department upon submittal of this application if any of the following apply to the property in question. If the answer is "yes", applicant must attach supporting documentation.

- YES NO Does the site contain any Jurisdictional Wetlands?
 YES NO Do you plan to have an irrigation system now or in the future?
 YES NO Does or will the building contain any drains? Please explain. _____
 YES NO Are there any existing wells, springs, waterlines or Wastewater Systems on this property?
 YES NO Is any wastewater going to be generated on the site other than domestic sewage?
 YES NO Is the site subject to approval by any other Public Agency?
 YES NO Are there any easements or Right of Ways on this property?
 YES NO Does the site contain any existing water, cable, phone or underground electric lines? Front Curb only
 If yes please call No Cuts at 800-632-4949 to locate the lines. This is a free service.

I Have Read This Application And Certify That The Information Provided Herein Is True, Complete And Correct. Authorized County And State Officials Are Granted Right Of Entry To Conduct Necessary Inspections To Determine Compliance With Applicable Laws And Rules. I Understand That I Am Solely Responsible For The Proper Identification And Labeling Of All Property Lines And Corners And Making The Site Accessible So That A Complete Site Evaluation Can Be Performed.

PROPERTY OWNERS OR OWNERS LEGAL REPRESENTATIVE SIGNATURE (REQUIRED)

7/14/11
DATE

the 1990s, the number of people in the UK who are aged 65 and over has increased from 10.5 million to 13.5 million (13.5% of the population).

There is a growing awareness of the need to address the needs of older people, and the Government has set out a strategy for the 21st century in the White Paper on *Ageing Better: The Government's Strategy for Older People* (Department of Health 1999). This strategy is based on the following principles:

- Older people should be able to live independently and actively in their own homes.
- Older people should be able to live in their own communities.
- Older people should be able to live in their own homes and communities for as long as possible.

There is a growing awareness of the need to address the needs of older people, and the Government has set out a strategy for the 21st century in the White Paper on *Ageing Better: The Government's Strategy for Older People* (Department of Health 1999). This strategy is based on the following principles:

- Older people should be able to live independently and actively in their own homes.
- Older people should be able to live in their own communities.
- Older people should be able to live in their own homes and communities for as long as possible.

There is a growing awareness of the need to address the needs of older people, and the Government has set out a strategy for the 21st century in the White Paper on *Ageing Better: The Government's Strategy for Older People* (Department of Health 1999). This strategy is based on the following principles:

- Older people should be able to live independently and actively in their own homes.
- Older people should be able to live in their own communities.
- Older people should be able to live in their own homes and communities for as long as possible.

There is a growing awareness of the need to address the needs of older people, and the Government has set out a strategy for the 21st century in the White Paper on *Ageing Better: The Government's Strategy for Older People* (Department of Health 1999). This strategy is based on the following principles:

- Older people should be able to live independently and actively in their own homes.
- Older people should be able to live in their own communities.
- Older people should be able to live in their own homes and communities for as long as possible.

There is a growing awareness of the need to address the needs of older people, and the Government has set out a strategy for the 21st century in the White Paper on *Ageing Better: The Government's Strategy for Older People* (Department of Health 1999). This strategy is based on the following principles:

- Older people should be able to live independently and actively in their own homes.
- Older people should be able to live in their own communities.
- Older people should be able to live in their own homes and communities for as long as possible.