


COMMENTS: _____

<u>LANDSCAPE POSITIONS</u>	<u>GROUP</u>	<u>TEXTURES</u>	<u>1955 LTAR</u>	<u>CONSISTENCE MOIST</u>	<u>WBT</u>
R-RIDGE	I	S-SAND	1.2 - 0.8	VFR-VERY FRIABLE FR-FRIABLE	NS-NON-STICKY SS-SLIGHTY STICKY
S-SHOULDER SLOPE		LS-LOAMY SAND			
L-LINEAR SLOPE	II	SL-SANDY LOAM	0.8 - 0.6	FI-FIRM VFI-VERY FIRM	S-STICKY VS-VERY STICKY
FS-FOOT SLOPE		L-LOAM			
N-NOSE SLOPE	III	SI-SILT	0.6 - 0.3	EFI-EXTREMELY FIRM	NP-NON-PLASTIC SP-SLIGHTLY STICKY P-PLASTIC VP-VERY PLASTIC
H-HEAD SLOPE		SIL-SILT LOAM			
CC-CONCLAVE SLOPE		CL-CLAY LOAM			
CV-CONVEX SLOPE		SCL-SANDY CLAY LOAM			
T-TERRACE	IV	SIC-SILTY CLAY	0.4 - 0.1		
FP-FLOOD PLAN		C-CLAY			
		SC-SANDY CLAY			

STRUCTURE
 SG-SINGLE GRAIN
 M-MASSIVE
 CR-CRUMB
 GR-GRANULAR
 SBK-SUBANGULAR BLOCKY
 ABK-ANGULAR BLOCKY
 PL-FLATY
 PR-PRISMATIC

MINERALOGY
 SLIGHTLY EXPANSIVE
 EXPANSIVE

Show profile locations and other site features (dimensions, references or benchmark, and North)



MAP NO 2011 75

KENTUCKY DERBY LN 60 R/W

N 74 42 53 E 133 50

PROPOSED DRIVE

37

62 5

W 07 17 07 W

00 05 1

103

104

0 46 AC

60 00

PROPOSED HOUSE LOCATION

60 00

S 15 47 07 E

150 00

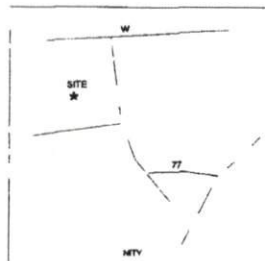

105

S 74 42 53 W 133 50

SITE PLAN APPROVAL *SFP*
 DISTRICT *200* USE *USE*
 #BEDROOMS *4*
4-19-11 Zoning Administrator
 Date

MAP REFERENCE MAP NO 2011 75

MINIMUM BUILDING SET BACK



SURVEY FOR		JOB NO 11144	
PROPOSED PLOT PLAN LOT 104		BENNETT SURVEYS INC	
TOTTER S RIDGE S/D PHASE 1 B		1662 CLARK RD LILLINGTON N C 27546	
		(910) 893 5252	
TOWNSHIP	BARBECUE	COUNTY	HARNETT
STATE	NORTH CAROLINA	DATE	APRIL 13 2011
NE	W	SE	AX C
RA 20R		CHECKED & CLOSURE BY	11144
20	40	SURVEYED BY	FIELD BOOK
SCALE 1	40	DRAWN BY	RVB
			DRAWING NO