




COMMENTS: \_\_\_\_\_

<u>LANDSCAPE POSITIONS</u>	<u>GROUP</u>	<u>TEXTURES</u>	<u>.1955 LTAR</u>	<u>CONSISTENCE MOIST</u>	<u>WET</u>
R-RIDGE S-SHOULDER SLOPE L-LINEAR SLOPE FS-FOOT SLOPE N-NOSE SLOPE H-HEAD SLOPE CC-CONCLAVE SLOPE CV-CONVEX SLOPE T-TERRACE FP-FLOOD PLAN	I	S-SAND LS-LOAMY SAND	1.2 - 0.8	VFR-VERY FRIABLE FR-FRIABLE	NS-NON-STICKY SS-SLIGHTLY STICKY
	II	SL-SANDY LOAM L-LOAM	0.8 - 0.6	FI-FIRM VFI-VERY FIRM EFI-EXTREMELY FIRM	S-STICKY VS-VERY STICKY NP-NON-PLASTIC SP-SLIGHTLY STICKY
	III	SI-SILT SIL-SILT LOAM CL-CLAY LOAM SCL-SANDY CLAY LOAM	0.6 - 0.3		P-PLASTIC VP-VERY PLASTIC
	IV	SIC-SILTY CLAY C-CLAY SC-SANDY CLAY	0.4 - 0.1		

STRUCTURE  
 SQ-SINGLE GRAIN  
 M-MASSIVE  
 CR-CRUMB  
 OR-GRANULAR  
 SBK-SUBANGULAR BLOCKY  
 ABK-ANGULAR BLOCKY  
 PL-FLATY  
 PR-PRISMATIC

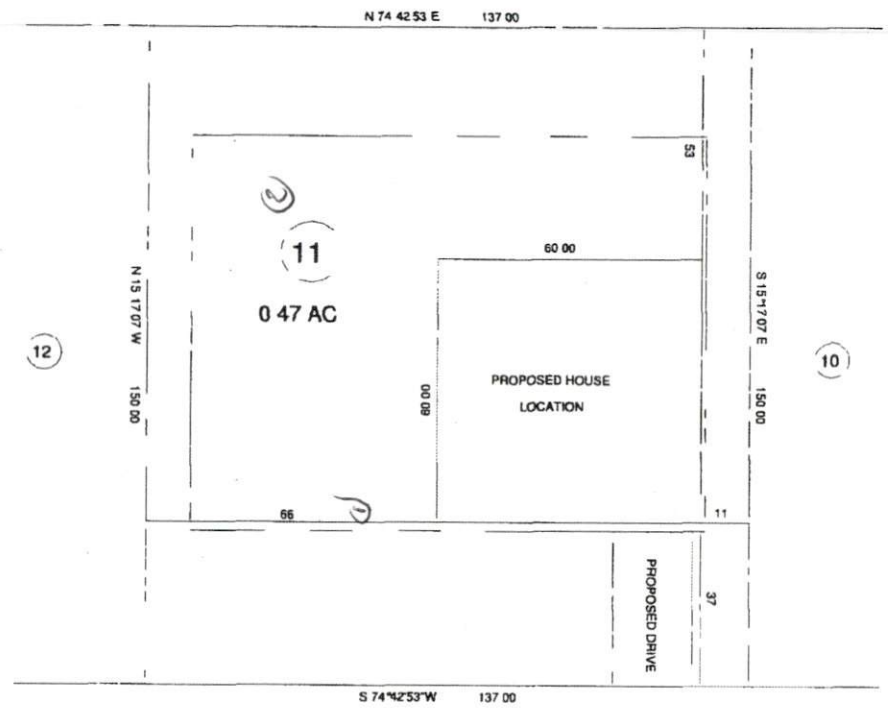
MINERALOGY  
 SLIGHTLY EXPANSIVE  
 EXPANSIVE

Show profile locations and other site features (dimensions, references or benchmark, and North)



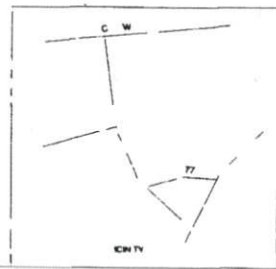
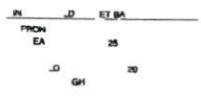
MAP NO 2011 75

SITE PLAN APPROVAL SFP  
DISTRICT AA 20 USE SFP  
#BEDROOMS 4  
4-19-11 Zoning Administrator  
Date



MAP REFERENCE MAP NO 2011 75

KENTUCKY DERBY LN 60 R/W



SURVEY FOR				JOB NO 11147	
PROPOSED PLOT PLAN LOT 11				BENNETT SURVEYS INC	
TROTTERS RIDGE S/D PHASE 1 B				1662 CLARK RD LILLINGTON N C 27546	
				(910) 893 5252	
TOWNSHIP	BARBEQUE	COUNTY	HARNETT	20	SURVEYED BY
STATE	NORTH CAROLINA	DATE	APRIL 13 2011	40	FIELD BOOK
20	W	ISTIC	EL	SCALE 1	40
RA 20R				DRAWN BY	RVB
CHECKED & CLOSURE BY					DRAWING NO
					11147