

11500 25 957

Harnett County Department of Public Health

115434 Corp #

Well Construction Permit Application

If the information in the application for a Well Construction Permit is *falsified, changed, or the site is altered*, then the Well Construction Permit shall become invalid.

APPLICANT INFORMATION

Peter Ormond (910) 303-5138
 Applicant/Owner Phone Number
Christian Light Rd, Fuquay Varina, NC 27526
 Street Address, City, State, Zip Code

The Applicant must submit a Site Plan. The Site Plan is a map/drawing of the property and must show:

1. existing and/or proposed property lines and easements with dimensions;
2. the location of the facility and appurtenance;
3. the location for the proposed well;
4. the location of existing or proposed sewer lines and/or sewage disposal systems within 100 feet of the proposed well;
5. the location of any existing wells within 100 feet of the property; surface water bodies;
6. above ground and/or underground storage tanks;
7. and any other known sources of contamination within 100 feet of the proposed well site.

The Applicant shall notify the Harnett County Health Director through or by way of the Harnett County Division of Environmental Health if any of the following occur prior to well construction:

1. there is a relocation of the proposed facility;
2. there is a change in the intended use of the facility;
3. there is a need for installing the waste water system in an area other than indicated on the well permit; or
4. there are landscape changes that affect site drainage.

Contact information: Environmental Health Division - 910-893-7547

PROPERTY INFORMATION

Proposed use of well

Single-Family Multifamily Church Restaurant Business Irrigation

Street Address Christian Light Rd Subdivision/Lot #
 Parcel # 09 0645 0101 25 PIN # 0642 - 25 - 2175.00

Directions to the Site

From Lillington, take left on Christian Light, take 1st right after 1736/1738.

I have thoroughly read and completed this Application and certify that the information provided herein is true, complete and correct to the best of my knowledge and is given in good faith. Representatives of the Harnett County Health Department and state officials are granted right of entry to conduct necessary inspections to determine compliance with applicable rules.


I understand that I am solely responsible for the proper identification and labeling of all property lines, underground utility lines, and making the site accessible so that a well can be properly constructed according to the permit.

[Signature] 3/18/11
 Property Owner's or Owner's Legal Representative Signature Required Date

NOT THAT THIS
ACCEPTED BY
POWER OF
AND PREPARED
OF THE

A OF A
S OF
QUALITY
ING PARCEL
N
HER
THE
SATION OF
THE


DAY OF
BY



ELGENE W. TIETSWORTH SR.
DEED BOOK 869, PAGE 974

LINWOOD ROY DUKE SR.
MARY S. P. 656
BK 913

NORTH FROM PG. C SUBD. 80-A




1-50

SITE PLAN APPROVAL
DISTRICT: RA-20R USE: SEO
#BEDROOMS: 2
DATE: 1-20-11
DRAWN BY: [Signature]
TRAVIS D. EISSON
DEED BOOK 2479
PAGE 700

CONSERVATION AREA


1.4 ACRES TO REMAIN RA-20R WITH CONSERVATION OVERLAY ZONING
CONSERVATION LINE

UNSATURATED
0.86 ACRES
TO BE REMOVED FROM CONSERVATION OVERLAY ZONING




PATRICIA M. BURNS
DB 2778 PG 946

= Well 2nd



CONSERVATION AREA



HECTORS CREEK IS PROPERTY LINE

PAIR DB 2