

-----

ADDRESS . . : 34 VICTORIAN OAK CT  
 CONTRACTOR : H & H CONSTRUCTORS INC  
 OWNER . . . : WOODSHIRE PARTNERS LLC  
 PARCEL . . . : 01-0536-05- -0028- -64-  
 APPL NUMBER: 10-50023919 CP NEW RESIDENTIAL (SFD)  
 DIRECTIONS : T/S: 03/04/2010 10:38 AM JBROCK ----  
 HWY 27 W TO NURSERY RD TURN LEFT ON  
 NURSERY RD TURN ON LEMUEL BLACK RD LEFT  
 ON VALLEY OAK DR INTO FOREST OAKS S/D  
 LOT 177

SUBDIV: FOREST OAKS PH 3 99LOTS  
 PHONE : (910) 486-4864  
 PHONE :

-----

**STRUCTURE: 000 000 37X47.50 4BDR CRAWL W/ GARAGE & DECK**  
 FLOOD ZONE . . . . : FLOOD ZONE X  
 # BEDROOMS . . . . : 4000000.00  
 SEPTIC - EXISTING? . . . . : NEW

PROPOSED USE . . . . . : SFD  
 WATER SUPPLY . . . . . : COUNTY

-----

**PERMIT: CPSF 00 CP \* SFD**

TYP/SQ	REQUESTED COMPLETED	INSP RESULT	DESCRIPTION RESULTS/COMMENTS
B101 01	4/20/10 <u>4/20/10</u>	TI <u>AP DT</u>	R*BLDG FOOTING / TEMP SVC POLE VRU #: 001912849

-----

----- COMMENTS AND NOTES -----

# Complete Engineering & Consulting, PLLC

4721 Ray Road  
Spring Lake, North Carolina 28390  
910-497-6703 Fax: 910-497-5351

April, 20 2010

From: Michael A. Cavnar P.E.  
Engineer Consultant

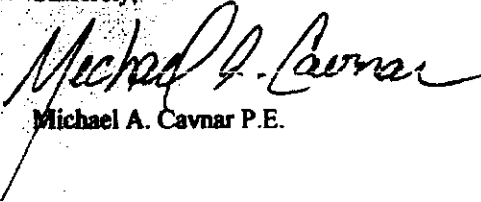
RE: Angier Evergreen, Inc.  
Clint Adams  
868-1674

Property Address: Forest Oaks Subdivision Lot # 177 Victorian Rd off of Valley Rd

To: Clint Adams

The following corrective measures must be used for footing: Use 12" of gravel on left lower garage corner, use 3" chairs with two #5 rebar left side perimeter and rear perimeter of house and fireplace. Also on left side perimeter use geofabric, use two #5 rebar on interior wall by garage. On all 5 interior piers use two #4 rebar in both direction to create a mat in the bottom of the piers.

Sincerely,

  
Michael A. Cavnar P.E.

#026912

APR 20 2010  
NORTH CAROLINA  
PROFESSIONAL  
SEAL  
28912  
MICHAEL A. CAVNAR  


-----

ADDRESS . . : 34 VICTORIAN OAK CT  
 CONTRACTOR : H & H CONSTRUCTORS INC  
 OWNER . . : WOODSHIRE PARTNERS LLC  
 PARCEL . . : 01-0536-05- -0028- -64-  
 APPL NUMBER: 10-50023919 CP NEW RESIDENTIAL (SFD)  
 DIRECTIONS : T/S: 03/04/2010 10:38 AM JBROCK ----  
 HWY 27 W TO NURSERY RD TURN LEFT ON  
 NURSERY RD TURN ON LEMUEL BLACK RD LEFT  
 ON VALLEY OAK DR INTO FOREST OAKS S/D  
 LOT 177

-----

**STRUCTURE: 000 000 37X47.50 4BDR CRAWL W/ GARAGE & DECK**

FLOOD ZONE . . . . : FLOOD ZONE X  
 # BEDROOMS . . . . : 4000000.00  
 SEPTIC - EXISTING? . . . . : NEW

PROPOSED USE . . . . . : SFD  
 WATER SUPPLY . . . . . : COUNTY

-----

**PERMIT: CPSF 00 CP \* SFD**

TYP/SQ	REQUESTED COMPLETED	INSP RESULT	DESCRIPTION RESULTS/COMMENTS
B101 01	4/20/10	DT	R*BLDG FOOTING / TEMP SVC POLE VRU #: 001912849
	4/20/10	AP	
B103 01	4/23/10	TI	R*BLDG FOUND & TEMP SVC POLE VRU #: 001914191
	4/22/10	CA	T/S: 04/22/2010 04:22 PM NTART -----
A814 01	4/26/10	TI	ADDRESS CONFIRMATION VRU #: 001914209
	4/22/10	CA	
B103 02	4/27/10	TI	R*BLDG FOUND & TEMP SVC POLE VRU #: 001915842
	<u>4/27/10</u>	<u>DA DT</u>	

----- COMMENTS AND NOTES -----

ADDRESS : 34 VICTORIAN OAK CT SUBDIV: FOREST OAKS PH 3 99LOTS  
CONTRACTOR : H & H CONSTRUCTORS INC PHONE : (910) 486-4864  
OWNER : WOODSHIRE PARTNERS LLC PHONE :  
PARCEL : 01-0536-05- -0028- -64-  
APPL NUMBER: 10-50023919 CP NEW RESIDENTIAL (SFD)  
DIRECTIONS : T/S: 03/04/2010 10:38 AM JBROCK ----  
HWY 27 W TO NURSERY RD TURN LEFT ON  
NURSERY RD TURN ON LEMUEL BLACK RD LEFT  
ON VALLEY OAK DR INTO FOREST OAKS S/D  
LOT 177

STRUCTURE: 000 000 37X47.50 4BDR CRAWL W/ GARAGE & DECK

FLOOD ZONE : FLOOD ZONE X  
# BEDROOMS : 4000000.00 PROPOSED USE : SFD  
SEPTIC - EXISTING? : NEW WATER SUPPLY : COUNTY

PERMIT: CPSF 00 CP \* SFD

TYP/SQ	REQUESTED COMPLETED	INSP RESULT	DESCRIPTION RESULTS/COMMENTS
B101 01	4/20/10	DT	R*BLDG FOOTING / TEMP SVC POLE VRU #: 001912849
	4/20/10	AP	
B103 01	4/23/10	TI	R*BLDG FOUND & TEMP SVC POLE VRU #: 001914191
	4/22/10	CA	T/S: 04/22/2010 04:22 PM NTART -----
A814 01	4/26/10	TI	ADDRESS CONFIRMATION VRU #: 001914209
	4/22/10	CA	
B103 02	4/27/10	DT	R*BLDG FOUND & TEMP SVC POLE VRU #: 001915842
	4/27/10	AE	2 inch solid projection not met inside front garage wall. Dig out around depth of footer, and have engineered repair. Okay to continue with open floor. Leave repair uncovered to be checked at open floor inspection. T/S: 04/27/2010 11:13 AM DETAYLOR -----
A814 02	4/28/10	TW	ADDRESS CONFIRMATION TIME: 17:00 VRU #: 001915958
	4/27/10	AP	34 VICTORIAN OAK CT LOT 177 ----- BUNNLEVEL 28323 T/S: 04/27/2010 12:25 PM TWARD -----
B105 01	4/29/10	TI	R*OPEN FLOOR VRU #: 001917160
	<u>4/29/10</u>	<u>AP 1)X</u>	

----- COMMENTS AND NOTES -----

FAX 639-4010



**ECS Carolinas, LLP**  
9001 Glenwood Avenue  
RALEIGH, NC 27817-7506  
(800) 327-8832  
(919) 861-8810 (voice)  
(919) 861-9911 (fax)



**FIELD REPORT**

Project LOT # 177 Forest OAK  
Location 34 Victorian OAK CT  
Bunn Level, NC  
Client Evergreen Landscaping  
Permits # 10-5003214  
Task \_\_\_\_\_  
No. of Trips \_\_\_\_\_ Total Mileage \_\_\_\_\_  
Chargeable Equipment Used \_\_\_\_\_

Project No. \_\_\_\_\_  
Day/Date 4/28/10  
Temp/Weather \_\_\_\_\_  
Arrive \_\_\_\_\_ A P | \_\_\_\_\_ A P | \_\_\_\_\_ A P  
Depart \_\_\_\_\_ A P | \_\_\_\_\_ A P | \_\_\_\_\_ A P  
On-Site Time \_\_\_\_\_ Travel Time \_\_\_\_\_  
Lab/Office Time \_\_\_\_\_ Total Time \_\_\_\_\_  
Reinspection Time \_\_\_\_\_

OFFICE USE ONLY  
Reg. Time \_\_\_\_\_ Overtime \_\_\_\_\_

AS REQUESTED, ECS, LTD ENG. EVALUATED THE FOOTING PROJECTION AT THE GARAGE'S FRONT WALL, AND FOUND THE 4 FT LONG THAT LACKS 2" INCHES PROJECTION WILL PERFORM SATISFACTORILY AND NO REPAIRS ARE NEEDED.



This report is preliminary until reviewed by the engineering staff. Field data, locations, elevations, & depths are estimates.

Copy Received By: \_\_\_\_\_ Site Representative \_\_\_\_\_ Prepared By \_\_\_\_\_  
Title/Company \_\_\_\_\_ Printed Name \_\_\_\_\_

ADDRESS : 34 VICTORIAN OAK CT SUBDIV: FOREST OAKS PH 3 99LOTS  
 CONTRACTOR : H & H CONSTRUCTORS INC PHONE : (910) 486-4864  
 OWNER : WOODSHIRE PARTNERS LLC PHONE :  
 PARCEL : 01-0536-05- -0028- -64-  
 APPL NUMBER: 10-50023919 CP NEW RESIDENTIAL (SFD)  
 DIRECTIONS : T/S: 03/04/2010 10:38 AM JBROCK ----  
 HWY 27 W TO NURSERY RD TURN LEFT ON  
 NURSERY RD TURN ON LEMUEL BLACK RD LEFT  
 ON VALLEY OAK DR INTO FOREST OAKS S/D  
 LOT 177

**STRUCTURE: 000 000 37X47.50 4BDR CRAWL W/ GARAGE & DECK**

FLOOD ZONE : FLOOD ZONE X  
 # BEDROOMS : 4000000.00 PROPOSED USE : SFD  
 SEPTIC - EXISTING? : NEW WATER SUPPLY : COUNTY

**PERMIT: CPSF 00 CP \* SFD**

TYP/SQ	REQUESTED COMPLETED	INSP RESULT	DESCRIPTION RESULTS/COMMENTS
B101 01	4/20/10	DT	R*BLDG FOOTING / TEMP SVC POLE VRU #: 001912849
	4/20/10	AP	
B103 01	4/23/10	TI	R*BLDG FOUND & TEMP SVC POLE VRU #: 001914191
	4/22/10	CA	T/S: 04/22/2010 04:22 PM NTART -----
A814 01	4/26/10	TI	ADDRESS CONFIRMATION VRU #: 001914209
	4/22/10	CA	
B103 02	4/27/10	DT	R*BLDG FOUND & TEMP SVC POLE VRU #: 001915842
	4/27/10	AE	2 inch solid projection not met inside front garage wall. Dig out around depth of footer, and have engineered repair. Okay to continue with open floor. Leave repair uncovered to be checked at open floor inspection. T/S: 04/27/2010 11:13 AM DETAYLOR -----
A814 02	4/28/10	TW	ADDRESS CONFIRMATION TIME: 17:00 VRU #: 001915958
	4/27/10	AP	34 VICTORIAN OAK CT LOT 177 ----- BUNNLEVEL 28323 T/S: 04/27/2010 12:25 PM TWARD -----
B105 01	4/29/10	DT	R*OPEN FLOOR VRU #: 001917160
	4/29/10	AP	
R425 01	6/01/10	TI	FOUR TRADE ROUGH IN VRU #: 001934280
R427 01	<u>6/1/10</u>	<u>DA-DI</u>	FOUR TRADE ROUGH IN >2500 VRU #: 001934538
	5/28/10	CA	

COMMENTS AND NOTES

ADDRESS : 34 VICTORIAN OAK CT  
 CONTRACTOR : H & H CONSTRUCTORS INC  
 OWNER : WOODSHIRE PARTNERS LLC  
 PARCEL : 01-0536-05- -0028- -64-  
 APPL NUMBER: 10-50023919 CP NEW RESIDENTIAL (SFD)  
 DIRECTIONS : T/S: 03/04/2010 10:38 AM JBROCK ----  
 HWY 27 W TO NURSERY RD TURN LEFT ON  
 NURSERY RD TURN ON LEMUEL BLACK RD LEFT  
 ON VALLEY OAK DR INTO FOREST OAKS S/D  
 LOT 177

STRUCTURE: 000 000 37X47.50 4BDR CRAWL W/ GARAGE & DECK  
 FLOOD ZONE : FLOOD ZONE X  
 # BEDROOMS : 4000000.00  
 SEPTIC - EXISTING? : NEW  
 PROPOSED USE : SFD  
 WATER SUPPLY : COUNTY

PERMIT: CPSF 00 CP \* SFD

TYP/SQ	REQUESTED COMPLETED	INSP RESULT	DESCRIPTION RESULTS/COMMENTS
B101 01	4/20/10	DT	R*BLDG FOOTING / TEMP SVC POLE VRU #: 001912849
	4/20/10	AP	
B103 01	4/23/10	TI	R*BLDG FOUND & TEMP SVC POLE VRU #: 001914191
	4/22/10	CA	T/S: 04/22/2010 04:22 PM NTART -----
A814 01	4/26/10	TI	ADDRESS CONFIRMATION VRU #: 001914209
	4/22/10	CA	
B103 02	4/27/10	DT	R*BLDG FOUND & TEMP SVC POLE VRU #: 001915842
	4/27/10	AE	2 inch solid projection not met inside front garage wall. Dig out around depth of footer, and have engineered repair. Okay to continue with open floor. Leave repair uncovered to be checked at open floor inspection. T/S: 04/27/2010 11:13 AM DETAYLOR -----
A814 02	4/28/10	TW	ADDRESS CONFIRMATION TIME: 17:00 VRU #: 001915958
	4/27/10	AP	34 VICTORIAN OAK CT LOT 177 ----- BUNNLEVEL 28323 T/S: 04/27/2010 12:25 PM TWARD -----
B105 01	4/29/10	DT	R*OPEN FLOOR VRU #: 001917160
	4/29/10	AP	
R425 01	6/01/10	DT	FOUR TRADE ROUGH IN VRU #: 001934280
	6/01/10	DA	1. Middle bedroom window does not meet egress requirements 2. Fire caulk top plate in garage under stairs. 3. Fire caulk bottom plate at top of stairs. 4. No truss documentide. Okay to side, do not insulate. T/S: 06/01/2010 10:14 AM DETAYLOR -----
R427 01	6/01/10	TI	FOUR TRADE ROUGH IN >2500 VRU #: 001934538
	5/28/10	CA	
R425 02	6/07/10	TI	FOUR TRADE ROUGH IN VRU #: 001936533
	6/7/10	AP	

COMMENTS AND NOTES

ADDRESS : 34 VICTORIAN OAK CT SUBDIV: FOREST OAKS PH 3 99LOTS  
 CONTRACTOR : H & H CONSTRUCTORS INC PHONE : (910) 486-4864  
 OWNER : WOODSHIRE PARTNERS LLC PHONE :  
 PARCEL : 01-0536-05- -0028- -64-  
 APPL NUMBER: 10-50023919 CP NEW RESIDENTIAL (SFD)  
 DIRECTIONS : T/S: 03/04/2010 10:38 AM JBROCK ----  
 HWY 27 W TO NURSERY RD TURN LEFT ON  
 NURSERY RD TURN ON LEMUEL BLACK RD LEFT  
 ON VALLEY OAK DR INTO FOREST OAKS S/D  
 LOT 177

**STRUCTURE: 000 000 37X47.50 4BDR CRAWL W/ GARAGE & DECK**

FLOOD ZONE : FLOOD ZONE X  
 # BEDROOMS : 4000000.00 PROPOSED USE : SFD  
 SEPTIC - EXISTING? : NEW WATER SUPPLY : COUNTY

**PERMIT: CPSF 00 CP \* SFD**

TYP/SQ	REQUESTED COMPLETED	INSP RESULT	DESCRIPTION RESULTS/COMMENTS
B101 01	4/20/10	DT	R*BLDG FOOTING / TEMP SVC POLE VRU #: 001912849
	4/20/10	AP	
B103 01	4/23/10	TI	R*BLDG FOUND & TEMP SVC POLE VRU #: 001914191
	4/22/10	CA	T/S: 04/22/2010 04:22 PM NTART -----
A814 01	4/26/10	TI	ADDRESS CONFIRMATION VRU #: 001914209
	4/22/10	CA	
B103 02	4/27/10	DT	R*BLDG FOUND & TEMP SVC POLE VRU #: 001915842
	4/27/10	AE	2 inch solid projection not met inside front garage wall. Dig out around depth of footer, and have engineered repair. Okay to continue with open floor. Leave repair uncovered to be checked at open floor inspection. T/S: 04/27/2010 11:13 AM DETAYLOR -----
A814 02	4/28/10	TW	ADDRESS CONFIRMATION TIME: 17:00 VRU #: 001915958
	4/27/10	AP	34 VICTORIAN OAK CT LOT 177 ----- BUNNLEVEL 28323 T/S: 04/27/2010 12:25 PM TWARD -----
B105 01	4/29/10	DT	R*OPEN FLOOR VRU #: 001917160
	4/29/10	AP	
R425 01	6/01/10	DT	FOUR TRADE ROUGH IN VRU #: 001934280
	6/01/10	DA	1. Middle bedroom window does not meet egress requirements 2. Fire caulk top plate in garage under stairs. 3. Fire caulk bottom plate at top of stairs. 4. No truss documentide. Okay to side, do not insulate. T/S: 06/01/2010 10:14 AM DETAYLOR -----
R427 01	6/01/10	TI	FOUR TRADE ROUGH IN >2500 VRU #: 001934538
	5/28/10	CA	
R425 02	6/07/10	DT	FOUR TRADE ROUGH IN VRU #: 001936533
	6/07/10	AP	
I129 01	6/09/10	TI	R*INSULATION INSPECTION VRU #: 001937614
	6/08/10	CA	
I129 02	6/15/10	TI	R*INSULATION INSPECTION VRU #: 001940741

*6/15/10 AP IVR*



ADDRESS : 34 VICTORIAN OAK CT SUBDIV: FOREST OAKS PH 3 99LOTS  
 CONTRACTOR : H & H CONSTRUCTORS INC PHONE : (910) 486-4864  
 OWNER : WOODSHIRE PARTNERS LLC PHONE :  
 PARCEL : 01-0536-05- -0028- -64-  
 APPL NUMBER: 10-50023919 CP NEW RESIDENTIAL (SFD)  
 DIRECTIONS : T/S: 03/04/2010 10:38 AM JBROCK ----  
 HWY 27 W TO NURSERY RD TURN LEFT ON  
 NURSERY RD TURN ON LEMUEL BLACK RD LEFT  
 ON VALLEY OAK DR INTO FOREST OAKS S/D  
 LOT 177

STRUCTURE: 000 000 37X47.50 4BDR CRAWL W/ GARAGE & DECK  
 FLOOD ZONE : FLOOD ZONE X  
 # BEDROOMS : 4000000.00 PROPOSED USE : SFD  
 SEPTIC - EXISTING? : NEW WATER SUPPLY : COUNTY

PERMIT: CPSF 00 CP \* SFD

TYP/SQ	REQUESTED COMPLETED	INSP RESULT	DESCRIPTION RESULTS/COMMENTS
B101 01	4/20/10	DT	R*BLDG FOOTING / TEMP SVC POLE VRU #: 001912849
	4/20/10	AP	
B103 01	4/23/10	TI	R*BLDG FOUND & TEMP SVC POLE VRU #: 001914191
	4/22/10	CA	T/S: 04/22/2010 04:22 PM NTART -----
A814 01	4/26/10	TI	ADDRESS CONFIRMATION VRU #: 001914209
	4/22/10	CA	
B103 02	4/27/10	DT	R*BLDG FOUND & TEMP SVC POLE VRU #: 001915842
	4/27/10	AE	2 inch solid projection not met inside front garage wall. Dig out around depth of footer, and have engineered repair. Okay to continue with open floor. Leave repair uncovered to be checked at open floor inspection. T/S: 04/27/2010 11:13 AM DETAYLOR -----
A814 02	4/28/10	TW	ADDRESS CONFIRMATION TIME: 17:00 VRU #: 001915958
	4/27/10	AP	34 VICTORIAN OAK CT LOT 177 ----- BUNNLEVEL 28323 T/S: 04/27/2010 12:25 PM TWARD -----
B105 01	4/29/10	DT	R*OPEN FLOOR VRU #: 001917160
	4/29/10	AP	
R425 01	6/01/10	DT	FOUR TRADE ROUGH IN VRU #: 001934280
	6/01/10	DA	1. Middle bedroom window does not meet egress requirements 2. Fire caulk top plate in garage under stairs. 3. Fire caulk bottom plate at top of stairs. 4. No truss documentide. Okay to side, do not insulate. T/S: 06/01/2010 10:14 AM DETAYLOR -----
R427 01	6/01/10	TI	FOUR TRADE ROUGH IN >2500 VRU #: 001934538
	5/28/10	CA	
R425 02	6/07/10	DT	FOUR TRADE ROUGH IN VRU #: 001936533
	6/07/10	AP	
I129 01	6/09/10	TI	R*INSULATION INSPECTION VRU #: 001937614
	6/08/10	CA	
I129 02	6/15/10	DT	R*INSULATION INSPECTION VRU #: 001940741
	6/15/10	AP	
H824 01	7/02/10	OT	ENVIR. OPERATIONS PERMIT TIME: 17:00 VRU #: 001949635
	7/02/10	DA	PER OLIVER TOLKSDORF- HOLD FOR WATER LINE AND DRIVEWAY. T/S: 07/02/2010 11:33 AM SZIMMER -----

ADDRESS : 34 VICTORIAN OAK CT  
CONTRACTOR : H & H CONSTRUCTORS INC  
OWNER : WOODSHIRE PARTNERS LLC  
PARCEL : 01-0536-05- -0028- -64-  
APPL NUMBER: 10-50023919 CP NEW RESIDENTIAL (SFD)

SUBDIV: FOREST OAKS PH 3 99LOTS  
PHONE : (910) 486-4864  
PHONE :

TYP/SQ	REQUESTED COMPLETED	INSP RESULT	DESCRIPTION RESULTS/COMMENTS
R429 01	7/19/10 7/16/10	TI CA	T/S: 07/02/2010 11:36 AM SZIMMER FOUR TRADE FINAL VRU #: 001955640 T/S: 07/16/2010 02:17 PM NTART CANCELLED FINAL INSPECTION FOR 07/19/10. NO OPERATIONS PERMIT. NJT
H824 02	7/22/10 7/22/10	OT AP	✓ ENVIR. OPERATIONS PERMIT TIME: 17:00 VRU #: 001958776 T/S: 07/23/2010 09:41 AM SZIMMER T/S: 07/23/2010 09:42 AM SZIMMER
R429 02	8/03/10 <u>8/3/10</u>	TI <u>AP DT</u>	FOUR TRADE FINAL VRU #: 001962430

----- COMMENTS AND NOTES -----

County of Harnett  
Building Inspections Department  
Planning Services

**Certificate of Compliance: \_\_\_\_\_ Occupancy: ✓**

Certificate issued pursuant to the requirements of North Carolina General Statute 153A-363 and Harnett County Zoning Ordinances. This certifies at the time of issuance, this structure was in compliance with the various ordinances of the County of Harnett and the North Carolina State Building Codes. For the following:

Use Classification: Residential

**Permit Numbers**

Name: H+H Constructors Inc

Building: \_\_\_\_\_

Electrical: \_\_\_\_\_

Address: 34 Victorian Oak Ct

Insulation: \_\_\_\_\_

Bunnlevel, NC 28323

Plumbing: \_\_\_\_\_

Mechanical: 10 50023919

Date: 8/3/10

Building Official: \_\_\_\_\_

[Signature]