

Initial Application Date: 2-22-10

Application # 10 500 23842

COUNTY OF HARNETT LAND USE APPLICATION

Central Permitting 108 E. Front Street, Lillington, NC 27546 Phone: (910) 893-7525 Fax: (910) 893-2793 www.harnett.org

LANDOWNER: Paul + Jenifer Liberty Mailing Address: 108 Pigeon Point

City: GARNAH State: NC Zip: 27529 Home #: _____ Contact #: _____

APPLICANT: Blackwell Homes Mailing Address: P.O. Box 427

City: MARBLE State: NC Zip: 27554 Home #: _____ Contact #: 919-606-4696

*Please fill out applicant information if different than landowner

PROPERTY LOCATION: Subdivision: Buffalo Lake Lot #: 210 Lot Size: 0.395

Parcel: 0359 8612 0057 PIN: 9586-52-0610.000

Zoning: RA 20P Flood Plain: X Panel: _____ Watershed: N/A Deed Book&Page: OT.P Map Book&Page: 619

SPECIFIC DIRECTIONS TO THE PROPERTY FROM LILLINGTON: Hwy 27 W. Lft on B. Lake Road. Cross Lake and take 1st Road on Lft. Peacock Road. .25 mi on Lft

- PROPOSED USE:
- SFD (Size 40 x 85) # Bedrooms 4 # Baths 4 ^{Walkout!} Basement (w/wo bath) Garage 2 Deck Swim ^{Crawl Space w/walkout.} (Crawl Space) / Slab
 - Modular: On frame Off frame (Size x) # Bedrooms # Baths Garage (site built?) Deck (site built?)
 - Multi-Family Dwelling No. Units No. Bedrooms/Unit
 - Manufactured Home: SW DW TW (Size x) # Bedrooms Garage (site built?) Deck (site built?)
 - Business Sq. Ft. Retail Space Type # Employees: Hours of Operation:
 - Industry Sq. Ft. Type # Employees: Hours of Operation:
 - Church Seating Capacity # Bathrooms Kitchen
 - Home Occupation (Size x) # Rooms Use Hours of Operation:
 - Accessory/Other (Size x) Use
 - Addition to Existing Building (Size x) Use Closets in addition ()yes ()no

Water Supply: County () Well (No. dwellings) **MUST** have operable water before final

Sewage Supply: New Septic Tank (Must fill out **New Tank Checklist**) () Existing Septic Tank () County Sewer () Other

Property owner of this tract of land own land that contains a manufactured home w/in five hundred feet (500') of tract listed above? () YES NO

Structures on this tract of land: Single family dwellings Manufactured Homes Other (specify)

Required Residential Property Line Setbacks: Comments: off # 106567

Front	Minimum	35	Actual	<u>171</u>
Rear	25			<u>27</u>
Side	10			<u>11</u>
Sidestreet/corner lot	20			
Nearest Building on same lot	6			

If permits are granted I agree to conform to all ordinances and the laws of the State of North Carolina regulating such work and the specifications of plans submitted. I hereby state that the foregoing statements are accurate and correct to the best of my knowledge. This permit is subject to revocation if false information is provided on this form.

Signature of Owner or Owner's Agent _____ Date _____

This application expires 6 months from the initial date if no permits have been issued

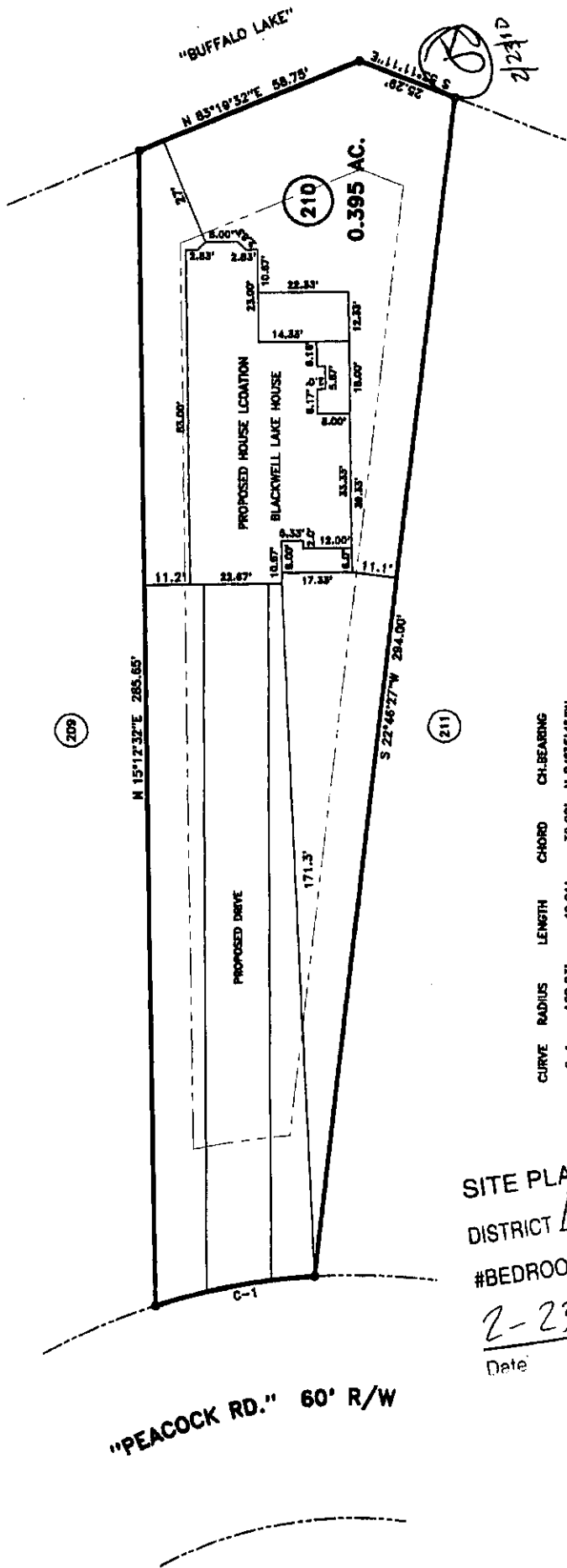
A RECORDED SURVEY MAP, RECORDED DEED (OR OFFER TO PURCHASE) AND PLAT ARE REQUIRED WHEN APPLYING FOR LAND USE APPLICATION

Please use Blue or Black Ink ONLY

Call Milk Eaker

6797 - 369 - 919

MAP BK 8, PAGE 10



CURVE RADIUS 190.03' LENGTH 40.01' CHORD 39.90' CH. BEARING N 84°35'45"W

SITE PLAN APPROVAL

DISTRICT RAZOR USE SFD

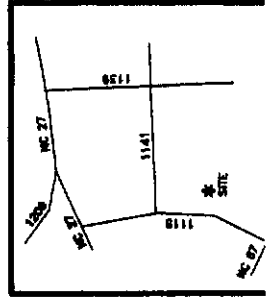
#BEDROOMS 4

Date 2-23-10

V. C. [Signature]
Zoning Administrator

MAP REFERENCE: MAP BK 8, PAGE 10

REVISIONS INCLUDING SET BACKS:
FRONT YARD 35'
REAR YARD 25'
SIDE YARD 10'
CORNER LOT SIDE YARD 20'
MAXIMUM HEIGHT 36'



SURVEY FOR:
PROPOSED PLOT PLAN - LOT - 210
BUFFALDE LAKES S/D

BENNETT SURVEYS, INC. C-1080
1662 CLARK RD., LILLINGTON, N. C. 27546
(910) 893-5232

TOWNSHIP	BARBECUE	COUNTY	FEBRUARY 12, 2010	DATE	MARNETT
STATE	NORTH CAROLINA				
			20	40	
			SURVEYED BY: RVB		
			DRAWN BY: RVB		
			SCALE: 1" = 40'		
			FIELD BOOK		
			DRAWING NO.		

JOB NO. 10032

Call Mike Saker 919-369-6797

OWNER NAME: _____

APPLICATION #: _____

This application to be filled out only when applying for a new septic system.

County Health Department Application for Improvement Permit and/or Authorization to Construct

IF THE INFORMATION IN THIS APPLICATION IS FALSIFIED, CHANGED, OR THE SITE IS ALTERED, THEN THE IMPROVEMENT PERMIT OR AUTHORIZATION TO CONSTRUCT SHALL BECOME INVALID. The permit is valid for either 60 months or without expiration depending upon documentation submitted. (complete site plan = 60 months; complete plat = without expiration)

DEVELOPMENT INFORMATION

- New single family residence
- Expansion of existing system
- Repair to malfunctioning sewage disposal system
- Non-residential type of structure

WATER SUPPLY

- New well
- Existing well
- Community well
- Public water
- Spring

Are there any existing wells, springs, or existing waterlines on this property?

{ } yes { } no { } unknown

SEPTIC

If applying for authorization to construct please indicate desired system type(s): can be ranked in order of preference, must choose one.

- { } Accepted { } Innovative
- { } Alternative { } Other _____
- Conventional { } Any

The applicant shall notify the local health department upon submittal of this application if any of the following apply to the property in question. If the answer is "yes", applicant must attach supporting documentation.

- { } YES NO Does the site contain any Jurisdictional Wetlands?
- { } YES NO Does the site contain any existing Wastewater Systems?
- { } YES NO Is any wastewater going to be generated on the site other than domestic sewage?
- { } YES NO Is the site subject to approval by any other Public Agency?
- { } YES NO Are there any easements or Right of Ways on this property?
- { } YES { } NO Does the site contain any existing water, cable, phone or underground electric lines?

If yes please call No Cuts at 800-632-4949 to locate the lines. This is a free service.

I Have Read This Application And Certify That The Information Provided Herein Is True, Complete And Correct. Authorized County And State Officials Are Granted Right Of Entry To Conduct Necessary Inspections To Determine Compliance With Applicable Laws And Rules. I Understand That I Am Solely Responsible For The Proper Identification And Labeling Of All Property Lines And Corners And Making The Site Accessible So That A Complete Site Evaluation Can Be Performed.

PROPERTY OWNERS OR OWNERS LEGAL REPRESENTATIVE SIGNATURE (REQUIRED)

5/22/07
DATE

HTR Commercial
104 N. Fayetteville Street
Clayton, NC 27520
Phone: 919-359-8831, Fax: 919-359-8866

OFFER TO PURCHASE AND CONTRACT - VACANT LOT/LAND
[Consult "Guidelines" (form 12G) for guidance in completing this form]

NOTE: This contract is intended for unimproved real property that Buyer will purchase only for personal use and does not have immediate plans to subdivide. It should not be used to sell property that is being subdivided unless the property has been platted, properly approved and recorded with the register of deeds as of the date of the contract. If Seller is Buyer's builder and the sale involves the construction of a new single family dwelling prior to closing, use the standard Offer to Purchase and Contract (Form 2-T) with the New Construction Addendum (Form 2A3-T).

Blackwell Homes Inc.

as Buyer, hereby offers to purchase and

Paul Flaherty

as Seller, upon acceptance of said offer, agrees to sell and convey, all of that plot, piece or parcel of land described below (hereafter referred to as the "Property"), upon the terms and conditions set forth herein. This offer shall become a binding contract on the date that: (i) the last one of the Buyer and Seller has signed or initialed this offer or the final counteroffer, if any, and (ii) such signing or initialing is communicated to the party making the offer or counteroffer, as the case may be. Such date shall be referred to herein as the "Effective Date."

1. REAL PROPERTY: Located in Harnett County, State of North Carolina, being known as and more particularly described as:

Address: Street Lot 210 Buffalo Lake

City: Sanford Zip 27332

NOTE: Governmental authority over taxes, zoning, school districts, utilities and mail delivery may differ from address shown.

Legal Description:

Parcel ID 03958612 0057

Subdivision Name n/a

Plat Reference: Lot n/a, Block or Section n/a as shown on

Plat Book or Slide n/a at Page(s) n/a (Property acquired by Seller in Deed Book n/a at Page n/a).

NOTE: Prior to signing this Offer to Purchase and Contract - Vacant Lot/Land, Buyer is advised to review Restrictive Covenants, if any, which may limit the use of the Property, and to read the Declaration of Restrictive Covenants, By-Laws, Articles of Incorporation, Rules and Regulations, and other governing documents of the owners' association and/or the subdivision, if applicable. If the Property is subject to regulation by an owners' association, it is recommended that Buyer obtain a copy of a completed Owners' Association Disclosure And Addendum (standard form 2A12-T) prior to signing this Offer to Purchase and Contract, and include it as an addendum hereto.

2. PURCHASE PRICE: The purchase price is \$ 160,000.00 and shall be paid in U.S. Dollars. Should any check or other funds paid by Buyer be dishonored, for any reason, by the institution upon which the payment is drawn, Buyer shall have one (1) banking day after written notice to deliver good funds to the payee. In the event Buyer does not timely deliver good funds, the Seller shall have the right to terminate this contract upon written notice to the Buyer. The purchase price shall be paid as follows:

(a) \$ 100.00, EARNEST MONEY DEPOSIT with this offer by cash personal check bank check certified check other: Company Check to be deposited

and held in escrow by David Pryzwansky ("Escrow Agent"); until the sale is closed, at which time it will be credited to Buyer, or until this contract is otherwise terminated. In the event: (1) this offer is not accepted; or (2) any of the conditions hereto are not satisfied, then all earnest monies shall be refunded to Buyer. In the event of breach of this contract by Seller, all earnest monies shall be refunded to Buyer upon Buyer's request, but such return shall not affect any other remedies available to Buyer for such breach. In the event of breach of this contract by Buyer, then all earnest monies shall be forfeited to Seller upon Seller's request, but such forfeiture shall not affect any other remedies available to Seller for such breach.

NOTE: In the event of a dispute between Seller and Buyer over the return or forfeiture of earnest money held in escrow, a licensed real estate broker ("Broker") is required by state law (and Escrow Agent, if not a Broker, hereby agrees) to retain said earnest money in the Escrow Agent's trust or escrow account until Escrow Agent has obtained a written release from the parties consenting to its disposition or until disbursement is ordered by a court of competent jurisdiction. Alternatively, if a Broker is holding the Earnest



This form jointly approved by: North Carolina Bar Association, North Carolina Association of REALTORS®, Inc.

PREPARED BY: M. Brack Wilson, Jr., Broker

STANDARD FORM 12-T Revised 7/2008 © 7/2009

RealFAST® Software, ©2010, Version 6.16. Software Registered to: Office Manager, HTR Commercial

01/19/10 11:49:14

Buyer initials LF



Page 1 of 7
Seller initials LF

Money, the Broker may deposit the disputed monies with the appropriate clerk of court in accordance with the provisions of N.C.G.S. §93A-12.

THE PARTIES AGREE THAT A REAL ESTATE BROKERAGE FIRM ACTING AS ESCROW AGENT MAY PLACE ANY EARNEST MONIES DEPOSITED BY BUYER IN AN INTEREST BEARING TRUST ACCOUNT AND THAT ANY INTEREST EARNED THEREON SHALL BE DISBURSED TO THE ESCROW AGENT MONTHLY IN CONSIDERATION OF THE EXPENSES INCURRED BY MAINTAINING SUCH ACCOUNT AND RECORDS ASSOCIATED THEREWITH.

- (b) \$ n/a , (ADDITIONAL) EARNEST MONEY DEPOSIT to be paid to Escrow Agent no later than n/a , **TIME BEING OF THE ESSENCE** WITH REGARD TO SAID DATE.
- (c) \$ n/a , OPTION FEE in accordance with paragraph 13, Alternative 2, to be paid to Seller on the Effective Date. (NOTE: If Alternative 2 applies, then do not insert \$0, N/A, or leave blank).
- (d) \$ n/a , BY ASSUMPTION of the unpaid principal balance and all obligations of Seller on the existing loan(s) secured by a deed of trust on the Property in accordance with the attached Loan Assumption Addendum.
- (e) \$ n/a , BY SELLER FINANCING in accordance with the attached Seller Financing Addendum.
- (f) \$ 159900.00 , BALANCE of the purchase price in cash at Closing.

3. LOAN CONDITION:

(a) Loan. Buyer's performance is contingent upon Buyer's ability to obtain a Conventional Other: n/a loan at a Fixed Rate Adjustable Rate in the principal amount of n/a for a term of n/a year(s), at an initial interest rate not to exceed n/a % per annum, with mortgage loan discount points not to exceed n/a % and with loan origination fee not to exceed n/a % of the loan amount ("Loan").

(b) Loan Obligations: The Buyer agrees to:

- (i) Make written application for the Loan, authorize any required appraisal and pay any necessary fees within n/a days after the Effective Date;
- (ii) Promptly furnish Seller written confirmation from the lender of having applied for the Loan.

If Buyer fails to furnish Seller written confirmation from the lender of having applied for the Loan, Seller may make written demand for compliance. If Buyer does not furnish Seller written confirmation from the lender of application within five (5) days after such demand, then Seller may terminate this contract by written notice to Buyer at any time thereafter, provided Seller has not received either written evidence of the application or a waiver of the Loan Condition, and all Earnest Money shall be forfeited to Seller as liquidated damages and as Seller's sole and exclusive remedy for Buyer's failure to close, but without limiting Seller's rights under paragraph 14 for damage to the Property. Buyer further agrees to:

- (iii) Pursue qualification for and approval of the Loan diligently and in good faith;
- (iv) Continually and promptly provide requested documentation to lender.

(c) Buyer's Right to Terminate: If Buyer has complied with Buyer's Loan Obligations in subsection (b) above, then within n/a days after the Effective Date (or any agreed-upon written extension of this deadline) **TIME BEING OF THE ESSENCE**, Buyer shall have the right to terminate this contract by delivering to Seller written notice of termination if Buyer, in Buyer's sole discretion, is not satisfied that the Loan will be approved and funded. If Buyer has timely delivered such notice, this contract shall be terminated and all Earnest Money shall be refunded to Buyer. If Buyer fails to deliver such notice, then Buyer will be deemed to have waived this condition. Thereafter, if Buyer fails to close based upon inability to obtain the Loan, then all Earnest Money shall be forfeited to Seller. If Buyer provides Seller reasonable third-party documentation confirming Buyer's inability to obtain the Loan, then the Earnest Money shall serve as liquidated damages and as Seller's sole and exclusive remedy for Buyer's failure to close, but without limiting Seller's rights under paragraph 14 for damage to the Property. (WARNING: Buyer is advised to consult with Buyer's lender to assure that the number of days allowed for Buyer to obtain the Loan is sufficient to allow Buyer's lender time to take all reasonable steps necessary to provide reliable loan approval.)

4. FLOOD HAZARD DISCLOSURE/CONDITION (Choose ONE of the following alternatives):

- To the best of Seller's knowledge, the Property IS located partly or entirely within a designated Special Flood Hazard Area. Buyer understands that it may be necessary to purchase flood insurance in order to obtain any loan secured by the Property from any federally regulated institution or a loan insured or guaranteed by an agency of the U.S. Government.
- To the best of Seller's knowledge, the Property IS NOT located partly or entirely within a designated Special Flood Hazard Area. If, following the Effective Date of this contract, it is determined that the Property is located partly or entirely within a designated Special Flood Hazard Area according to the current FEMA flood map, or if this contract is subject to a Loan Condition and Buyer's lender requires Buyer to obtain flood insurance as a condition of making the Loan, then in either event Buyer shall have the right to terminate this contract upon written notice to Seller, and all earnest monies shall be refunded to Buyer.

5. OTHER CONDITIONS:

- (a) There must be no restriction, easement, zoning or other governmental regulation that would prevent the reasonable use of the Property for Home purposes ("Intended Use").
- (b) The Property must be in substantially the same or better condition at Closing as on the date of this offer, reasonable wear and tear excepted.

(c) The Property must appraise at a value equal to or exceeding the purchase price or, at the option of Buyer, this contract may be terminated and all earnest monies shall be refunded to Buyer, even if the Loan Condition has been waived as provided in paragraph 3.

If this contract is NOT subject to a financing contingency requiring an appraisal, Buyer shall arrange to have the appraisal completed on or before n/a.

(d) All deeds of trust, liens and other charges against the Property, not assumed by Buyer, must be paid and satisfied by Seller prior to or at Closing such that cancellation may be promptly obtained following Closing. Seller shall remain obligated to obtain any such cancellations following Closing.

(e) Title must be delivered at Closing by GENERAL WARRANTY DEED unless otherwise stated herein, and must be fee simple marketable and insurable title, free of all encumbrances except: ad valorem taxes for the current year (prorated through the date of Closing); utility easements and unviolated restrictive covenants that do not materially affect the value of the Property; and such other encumbrances as may be assumed or specifically approved by Buyer. The Property must have legal access to a public right of way.

6. SPECIAL ASSESSMENTS: NOTE: For purposes of this agreement, a "confirmed" special assessment is defined as an assessment that has been approved by a governmental agency or an owners' association for the purpose(s) stated, whether or not it is fully payable at time of closing. A "pending" special assessment is defined as an assessment that is under formal consideration by a governing body. Seller warrants that there are no pending or confirmed governmental special assessments for sidewalk, paving, water, sewer, or other improvements on or adjoining the Property, and no pending or confirmed owners' association special assessments, except as follows: (Insert "None" or the identification of such assessments, if any):

n/a

Unless otherwise agreed, Seller shall pay all owners' association assessments and all governmental assessments confirmed through the time of Closing, if any, and Buyer shall take title subject to all pending assessments disclosed by Seller herein, if any.

7. PRORATIONS AND ADJUSTMENTS: Unless otherwise provided, the following items shall be prorated and either adjusted between the parties or paid at Closing: (a) Ad valorem taxes on real property shall be prorated on a calendar year basis through the date of Closing; (b) All late listing penalties, if any, shall be paid by Seller; (c) Rents, if any, for the Property shall be prorated through the date of Closing; (d) Owners' association dues and other like charges shall be prorated through the date of Closing. Seller represents that the regular owners' association dues, if any, are \$ n/a per n/a.

Unless otherwise agreed, Buyer shall pay any fees required for obtaining account payment information on owners' association dues or assessments for payment or proration and any charge made by the owners' association in connection with the disposition of the Property to Buyer, including any transfer and/or document fee imposed by the owners' association.

8. EXPENSES: Unless otherwise agreed, Buyer shall be responsible for all costs with respect to any loan obtained by Buyer, appraisal, title search, title insurance, recording the deed and for preparation and recording of all instruments required to secure the balance of the purchase price unpaid at Closing. Seller shall pay for preparation of a deed and all other documents necessary to perform Seller's obligations under this agreement, and for excise tax (revenue stamps) required by law. Seller shall pay at Closing \$ n/a toward any of Buyer's expenses associated with the purchase of the Property, including any FHA/VA lender and inspection costs that Buyer is not permitted to pay, but excluding any portion disapproved by Buyer's lender.

9. EVIDENCE OF TITLE: Seller agrees to use his best efforts to deliver to Buyer as soon as reasonably possible after the Effective Date of this contract, copies of all title information in possession of or available to Seller, including but not limited to: title insurance policies, attorney's opinions on title, surveys, covenants, deeds, notes and deeds of trust and easements relating to the Property. Seller authorizes (1) any attorney presently or previously representing Seller to release and disclose any title insurance policy in such attorney's file to Buyer and both Buyer's and Seller's agents and attorneys; and (2) the Property's title insurer or its agent to release and disclose all materials in the Property's title insurer's (or title insurer's agent's) file to Buyer and both Buyer's and Seller's agents and attorneys.

10. LABOR AND MATERIAL: Seller shall furnish at Closing an affidavit and indemnification agreement in form satisfactory to Buyer showing that all labor and materials, if any, furnished to the Property within 120 days prior to the date of Closing have been paid for and agreeing to indemnify Buyer against all loss from any cause or claim arising therefrom.

11. CLOSING: Closing shall be defined as the date and time of recording of the deed and shall be on or before 04/19/10 (the "Closing Date"). All parties agree to execute any and all documents and papers necessary in connection with Closing and transfer of title on or before the Closing Date at a place and time designated by Buyer. The deed is to be made to

n/a

Absent agreement to the contrary in this contract or any subsequent modification thereto, the following terms shall apply: If either party is unable to close by the Closing Date, then provided that the party is acting in good faith and with reasonable diligence to proceed to closing, such party shall be entitled to reasonable delay of the Closing Date and shall give as much notice as possible to the non-delaying party and closing agent. In such event, however, either party for whom the Closing Date is delayed shall have a maximum of ten (10) days from the Closing Date, or any extension of the Closing Date agreed-upon in writing, in which to close

This form jointly approved by: North Carolina Bar Association, North Carolina Association of REALTORS®, Inc.

PREPARED BY: M. Brack Wilson, Jr., Broker

STANDARD FORM 12-T Revised 7/2008 © 7/2009

RealFAST® Software, ©2010, Version 6.16. Software Registered to: Office Manager, HTR Commercial

01/19/10 11:49:14

Buyer initials

Page 3 of 7
Seller initials

without payment of interest. Following expiration of the ten-day period, the party not ready to close shall be responsible for paying to the other party (if ready, willing and able to close) interest on the purchase price at the rate of eight percent (8%) per annum accruing from the end of the ten-day period until closing occurs or the contract is terminated. Should the delay in closing continue for more than thirty (30) days from the Closing Date or the last agreed-upon extension of the Closing Date, then the non-delaying party shall have the unilateral right to terminate the contract and receive the earnest money, but the right to such receipt shall not affect any other remedies available to the non-delaying party for such breach.

CLOSING SHALL CONSTITUTE ACCEPTANCE OF THE PROPERTY IN ITS THEN EXISTING CONDITION UNLESS PROVISION IS OTHERWISE MADE IN WRITING.

12. **POSSESSION:** Unless otherwise provided herein, possession shall be delivered at Closing. No alterations, excavations, tree removal or other such activities may be done before possession is delivered. Seller shall remove, by the date possession is made available to the Buyer, all personal property which is not a part of the purchase and all garbage and debris from the Property.

13. **PROPERTY INSPECTION/INVESTIGATION** (Choose ONLY ONE of the following Alternatives):

ALTERNATIVE 1:

(a) **Soil, Utilities And Environmental Contingency:** This contract is contingent upon Buyer obtaining report(s) that (i) the soil is suitable for Buyer's Intended Use, (ii) utilities are available to the Property, (iii) there is no environmental contamination, law, rule or regulation that prohibits, restricts or limits Buyer's Intended Use, and (iv) there is no flood hazard that prohibits, restricts or limits Buyer's Intended Use (collectively the "Reports"). All costs and expenses of obtaining the Reports shall be borne by Buyer. Buyer shall use Buyer's best efforts to obtain such Reports. If the Reports cannot be obtained, Buyer may terminate this contract and the Earnest Money Deposit shall be refunded to Buyer. Buyer waives this condition unless Buyer provides written notice to Seller by n/a that this condition cannot be satisfied, **TIME BEING OF THE ESSENCE.**

(b) **Septic/Sewer System** (check only ONE):

Buyer has investigated the costs and expenses to install the sewer system approved by the Improvement Permit attached hereto as Exhibit A and hereby approves and accepts said Improvement Permit.

Seller represents that the system has been installed, which representation survives Closing, but makes no further representations as to the system. Buyer acknowledges receipt of the Improvement Permit attached hereto as Exhibit A. Buyer shall have the option of inspecting or obtaining, at Buyer's expense, inspection(s) to determine the condition of the system. If the system is not performing the function for which intended and is in need of immediate repair, Buyer may terminate this Contract and the Earnest Money Deposit shall be refunded to Buyer. Buyer waives this condition unless Buyer provides written notice to Seller by n/a that this condition cannot be satisfied, **TIME BEING OF THE ESSENCE.**

This contract is contingent upon Buyer Seller ("Responsible Party") obtaining an Improvement Permit or written evaluation from the County Health Department ("County") for a (check only ONE) conventional or other n/a ground absorption sewage system for a n/a bedroom home. All costs and expenses of obtaining such Permit or written evaluation shall be borne by Responsible Party unless otherwise agreed. In any event Seller, by no later than n/a, shall be responsible for clearing that portion of the Property required by the County to perform its tests and/or inspections. Responsible Party shall use best efforts to obtain such Permit or written evaluation. If the Improvement Permit or written evaluation from the County cannot be obtained by n/a (date), either party may terminate this Contract and the Earnest Money Deposit shall be refunded to Buyer.

Buyer has investigated and approved the availability, costs and expenses to connect to a public or community sewer system.

(c) **Water** (check only ONE):

Buyer has investigated and approved the availability, costs and expenses to connect to a public or community water system or shared private well.

Buyer has investigated the costs and expenses to install the private drinking water well approved by the Construction Permit attached hereto as Exhibit A and hereby approves and accepts said Construction Permit.

Seller represents that a private drinking water well has been installed, which representation survives Closing, but makes no further representations as to the well. With respect to wells installed after July 1, 2008, Buyer acknowledges receipt of the County Health Department's Certificate of Completion attached hereto as Exhibit A. Buyer shall have the option of inspecting or obtaining, at Buyer's expense, inspection(s) to determine the condition of the well. If the well is not performing the function for which intended and is in need of immediate repair, Buyer may terminate this Contract and the Earnest Money Deposit shall be refunded to Buyer. Buyer waives this condition unless Buyer provides written notice to Seller by n/a that this condition cannot be satisfied, **TIME BEING OF THE ESSENCE.**

This Contract is contingent upon Buyer Seller ("Responsible Party") obtaining a Construction Permit from the County Health Department ("County") for a private drinking water well. All costs and expenses of obtaining such Permit, including but not limited to any required survey, shall be borne by Responsible Party unless otherwise agreed. In any event Seller, by no later than n/a, shall be responsible for clearing that portion of the Property required by the County to conduct a field investigation to evaluate the site. Responsible Party shall use best efforts to obtain such Permit. If the Construction Permit from the County cannot be obtained by n/a (date), either party may terminate this Contract and the Earnest Money Deposit shall be refunded to Buyer.

(d) **CLOSING SHALL CONSTITUTE ACCEPTANCE OF THE PROPERTY IN ITS THEN EXISTING CONDITION**

This form jointly approved by: North Carolina Bar Association, North Carolina Association of REALTORS®, Inc.

PREPARED BY: M. Brack Wilson, Jr., Broker

STANDARD FORM 12-T Revised 7/2008 © 7/2009

RealFAST® Software, ©2010, Version 6.16. Software Registered to: Office Manager, HTR Commercial

Buyer Initials 01/19/10 11:49:14

Page 4 of 7
Seller Initials

UNLESS PROVISION IS OTHERWISE MADE IN WRITING.

ALTERNATIVE 2: *This Alternative applies ONLY if Alternative 2 is checked AND Buyer has paid the Option Fee.)*

(a) **Property Investigation with Option to Terminate:** In consideration of the sum set forth in paragraph 2(c) paid by Buyer to Seller (not Escrow Agent) and other valuable consideration, the sufficiency of which is hereby acknowledged (the "Option Fee"), Buyer shall have the right to terminate this contract for any reason or no reason, whether related to the physical condition of the Property or otherwise, by delivering to Seller written notice of termination (the "Termination Notice") by 5:00 p.m. on n/a, **TIME BEING OF THE ESSENCE** (the "Option Termination Date"). At any time prior to Closing, Buyer shall have the right to inspect the Property at Buyer's expense (Buyer is advised to have all inspections of the Property, including but not limited to those matters set forth in Alternative 1, performed prior to the Option Termination Date).

(b) **Exercise of Option:** If Buyer delivers the Termination Notice prior to the Option Termination Date, **TIME BEING OF THE ESSENCE**, this contract shall become null and void and all earnest monies received in connection herewith shall be refunded to Buyer; however, the Option Fee will not be refunded and shall be retained by Seller. If Buyer fails to deliver the Termination Notice to Seller prior to the Option Termination Date, then Buyer will be deemed to have accepted the Property in its physical condition existing as of the Option Termination Date; provided such acceptance shall not constitute a waiver of any rights Buyer has under paragraphs 3, 4 or 5 above. The Option Fee is not refundable, is not part of any earnest monies, and will be credited to the purchase price at Closing.

(c) **CLOSING SHALL CONSTITUTE ACCEPTANCE OF THE PROPERTY IN ITS THEN EXISTING CONDITION UNLESS PROVISION IS OTHERWISE MADE IN WRITING.**

14. RIGHT OF ENTRY, RESTORATION AND INDEMNITY: Buyer and Buyer's agents and contractors shall have the right to enter upon the Property for the purpose of appraising and evaluating the Property, and performing the tests and inspections permitted in this contract. Buyer shall, at Buyer's expense, promptly repair any damage to the Property resulting from any activities of Buyer and Buyer's agents and contractors. Buyer will indemnify and hold Seller harmless from all loss, damage, claims, suits or costs, which shall arise out of any contract, agreement, or injury to any person or property as a result of any activities of Buyer and Buyer's agents and contractors relating to the Property. This indemnity shall survive this contract and any termination hereof, but Buyer shall not be responsible for any loss, damage, claim, suit or cost arising out of pre-existing conditions of the Property and/or out of Seller's negligence or willful acts or omissions.

15. OTHER PROVISIONS AND CONDITIONS: CHECK ALL STANDARD ADDENDA THAT MAY BE A PART OF THIS CONTRACT, IF ANY, AND ATTACH HERETO. ITEMIZE ALL OTHER ADDENDA TO THIS CONTRACT, IF ANY, AND ATTACH HERETO. (NOTE: UNDER NORTH CAROLINA LAW, REAL ESTATE AGENTS ARE NOT PERMITTED TO DRAFT CONDITIONS OR CONTINGENCIES TO THIS CONTRACT.)

- | | |
|---|--|
| <input type="checkbox"/> Additional Provisions Addendum (Form 2A11-T) | <input type="checkbox"/> Loan Assumption Addendum (Form 2A6-T) |
| <input type="checkbox"/> Back-Up Contract Addendum (Form 2A1-T) | <input type="checkbox"/> Owners' Association Disclosure And Addendum (Form 2A12-T) |
| <input type="checkbox"/> Contingent Sale Addendum (Form 2A2-T) | <input type="checkbox"/> Seller Financing Addendum (Form 2A5-T) |
| <input type="checkbox"/> FHA/VA Financing Addendum (Form 2A4-T) | |
| <input type="checkbox"/> OTHER: | |

n/a

16. RISK OF LOSS: The risk of loss or damage by fire or other casualty prior to Closing shall be upon Seller.

17. ASSIGNMENTS: This contract may not be assigned without the written consent of all parties, but if assigned by agreement, then this contract shall be binding on the assignee and his heirs and successors.

18. TAX-DEFERRED EXCHANGE: In the event Buyer or Seller desires to effect a tax-deferred exchange in connection with the conveyance of the Property, Buyer and Seller agree to cooperate in effecting such exchange; provided, however, that the exchanging party shall be responsible for all additional costs associated with such exchange, and provided further, that a non-exchanging party shall not assume any additional liability with respect to such tax-deferred exchange. Seller and Buyer shall execute such additional documents, at no cost to the non-exchanging party, as shall be required to give effect to this provision. (NOTE: If Alternative 2 under paragraph 13 of this contract will apply, Seller should seek advice concerning the taxation of the Option Fee.)

19. PARTIES: This contract shall be binding upon and shall inure to the benefit of the parties, i.e., Buyer and Seller and their heirs, successors and assigns. As used herein, words in the singular include the plural and the masculine includes the feminine and neuter genders, as appropriate.

20. SURVIVAL: If any provision herein contained which by its nature and effect is required to be observed, kept or performed after the Closing, it shall survive the Closing and remain binding upon and for the benefit of the parties hereto until fully observed, kept or performed.

21. ENTIRE AGREEMENT: This contract contains the entire agreement of the parties and there are no representations, inducements

or other provisions other than those expressed herein. All changes, additions or deletions hereto must be in writing and signed by all parties. Nothing contained herein shall alter any agreement between a REALTOR® or broker and Seller or Buyer as contained in any listing agreement, buyer agency agreement, or any other agency agreement between them.

22. NOTICE AND EXECUTION: Any notice or communication to be given to a party herein may be given to the party or to such party's agent. Any written notice or communication in connection with the transaction contemplated by this contract may be given to a party or a party's agent by sending or transmitting it to any mailing address, e-mail address or fax number set forth in the "Notice Address" section below. Seller and Buyer agree that the "Notice Information" and "Escrow Acknowledgment" sections below shall not constitute a material part of this Offer to Purchase and Contract, and that the addition or modification of any information therein shall not constitute a rejection of an offer or the creation of a counteroffer. This contract may be signed in multiple originals, all of which together constitute one and the same instrument, and the parties adopt the word "SEAL" beside their signatures below.

23. COMPUTATION OF DAYS: Unless otherwise provided, for purposes of this contract, the term "days" shall mean consecutive calendar days, including Saturdays, Sundays, and holidays, whether federal, state, local or religious. For the purposes of calculating days, the count of "days" shall begin on the day following the day upon which any act or notice as provided in this contract was required to be performed or made.

Buyer has has not made an on-site personal examination of the Property prior to the making of this offer.

THE NORTH CAROLINA ASSOCIATION OF REALTORS®, INC. AND THE NORTH CAROLINA BAR ASSOCIATION MAKE NO REPRESENTATION AS TO THE LEGAL VALIDITY OR ADEQUACY OF ANY PROVISION OF THIS FORM IN ANY SPECIFIC TRANSACTION. IF YOU DO NOT UNDERSTAND THIS FORM OR FEEL THAT IT DOES NOT PROVIDE FOR YOUR LEGAL NEEDS, YOU SHOULD CONSULT A NORTH CAROLINA REAL ESTATE ATTORNEY BEFORE YOU SIGN IT.

Blackwell Homes Inc.
BUYER By: [Signature] DATE 1-19-10 (SEAL)
By: Blackwell Homes Inc.

SELLER [Signature] DATE 1/19/10 (SEAL)
Paul Flaherty

NOTICE INFORMATION

NOTE: INSERT THE ADDRESS AND/OR ELECTRONIC DELIVERY ADDRESS EACH PARTY AND AGENT APPROVES FOR THE RECEIPT OF ANY NOTICE CONTEMPLATED BY THIS CONTRACT. INSERT "N/A" FOR ANY WHICH ARE NOT APPROVED.

BUYER NOTICE ADDRESS:

Mailing Address: 104 North Fayetteville Street
Clayton NC 27520
Buyer Fax#: n/a
Buyer E-Mail Address: n/a

SELLER NOTICE ADDRESS:

Mailing Address: PO Box 133, Clayton NC 27520
n/a
Seller Fax#: n/a
Seller E-Mail Address: n/a

SELLING AGENT NOTICE ADDRESS:

Individual Selling Agent: n/a
License #: n/a
Firm Name: n/a
Acting as [] Buyer's Agent [] Seller's (sub) Agent [] Dual Agent
Mailing Address: n/a
n/a
Selling Agent Fax#: n/a
Selling Agent E-mail Address: n/a
Selling Agent Phone#: n/a

LISTING AGENT NOTICE ADDRESS:

Individual Listing Agent: n/a
License #: n/a
Firm Name: n/a
Acting as [] Seller's (sub) Agent [] Dual Agent
Mailing Address: n/a
n/a
Listing Agent Fax#: n/a
Listing Agent E-mail Address: n/a
Listing Agent Phone#: n/a

ESCROW ACKNOWLEDGMENT

Escrow Agent acknowledges receipt of the earnest money and agrees to hold and disburse the same in accordance with the terms hereof.

Date _____

Firm: n/a _____

By: _____ (Signature)

HARNETT COUNTY DEPARTMENT OF PUBLIC UTILITIES

Water User's Agreement

Form Must be Completed in Full Before Service is Made Available. I.D. is Required

Today's Date _____	Fees Due: Deposit, Owner, Water \$25	Connection Fee,	
	Deposit, Owner, Sewer \$25	all accounts: \$15	
Date Service Requested _____	Deposit, Rental, Water \$50		
	Deposit, Rental, Sewer \$50	Meter Fee: \$70/meter	

This agreement is to request the Harnett County Department of Public Utilities through normal procedures and in accordance with the District's Rules and Regulations, to provide water and /or sewer service connections at the following location:

Please Print:

Service Address: _____ **Landlord** _____

Name: Blackwell Homes, Inc.

Co- Applicant Name: _____

Mailing Address: P.O. Box ~~427~~ 189

Town ~~Morris~~ Clayton State NC Zip ~~27552~~ 27528

Phone Number 919-606-4696

Previous Address: _____

Customer's Social Security # SN 26-0311569 Co-App's Social Security # _____

Customer's Drivers License Number & Birthdate _____

Co-Applicant's Drivers License Number & Birthdate _____

Employer _____

Employer's Address _____

Employer's Phone Number _____

Co- Applicant's Employer and Phone Number _____

Name of Nearest Relative _____ Phone Number _____

Mailing Address _____

I, the undersigned, do agree to abide by the rules and regulations of the Harnett county Department of Public Utilities. Should I fail to make all payments on time when due as stated on the WATER/SEWER bill, the department has the right to disconnect my services without further notice. In order for service to be restored, I will be required to pay ALL DUE amounts plus a \$30 reconnect fee. Any fees resulting from court action to collect on an account will be the responsibility of the customer. Any FINAL BILLS with a credit balance of less than \$1.00 will not be refunded. **Property owners will be responsible for a monthly bill regardless of whether water and/or sewer is being used, until the property is sold or rented.** By signing this application, you are agreeing that you are at least 18 years of age.

Customer Signature _____

Amt Paid _____	Cash: _____	Check: _____	Account # _____
Account # Transferred From: _____	Date To Turn Off _____		
Address of Transferred Acct _____	Turn On: _____	Read Only: _____	Install _____

UNRECORDED



HARNETT COUNTY TAX ID#

13-9584 12-0120

FOR REGISTRATION REGISTER OF DEEDS
KIMBERLY S. HARGROVE
HARNETT COUNTY, NC
2008 APR 07 09:47:32 AM
BK:2493 PG:561-564 FEE:\$20.00
NC REV STAMP:\$280.00
INSTRUMENT # 2008005466

47085 873

NORTH CAROLINA GENERAL WARRANTY DEED

Excise Tax: \$280.00

Parcel Identifier No. _____ Verified by _____ County on the _____ day of _____, 20____
By: _____

Mail/Box to: Paul E. Flaherty, 108 Pisgah Dr., Garner, NC 27529

This instrument was prepared by: Robert Gilleland, 1410 Elm St., Sanford, NC 27330

Brief description for the Index: _____

THIS DEED made this 4th day of April, 2008 by and between

GRANTOR

GRANTEE

JAMES M. GILBERT, INC.

273C Blue Pond Rd
Clayton, NC 27520

PAUL E. FLAHERTY
AND WIFE,
JENNIFER G. FLAHERTY

108 Pisgah Dr
Garner, NC 27529

Enter in appropriate block for each party: name, address, and, if appropriate, character of entity, e.g. corporation or partnership.

The designation Grantor and Grantee as used herein shall include said parties, their heirs, successors, and assigns, and shall include singular, plural, masculine, feminine or neuter as required by context.

WITNESSETH, that the Grantor, for a valuable consideration paid by the Grantee, the receipt of which is hereby acknowledged, has and by these presents does grant, bargain, sell and convey unto the Grantee in fee simple, all that certain lot or parcel of land situated in the City of _____, Barbecue Township, Harnett County, North Carolina and more particularly described as follows:

See Exhibit "A" Attached Hereto

The property hereinabove described was acquired by Grantor by instrument recorded in Book 2023 page 210
A map showing the above described property is recorded in Plat Book _____ and page 2176 494

UNRECORDED

TO HAVE AND TO HOLD the aforesaid lot or parcel of land and all privileges and appurtenances thereto belonging to the Grantee in fee simple. And the Grantor covenants with the Grantee, that Grantor is seized of the premises in fee simple, has the right to convey the same in fee simple, that title is marketable and free and clear of all encumbrances, and that Grantor will warrant and defend the title against the lawful claims of all persons whomsoever, other than the following exceptions:

IN WITNESS WHEREOF, the Grantor has duly executed the foregoing as of the day and year first above written.

JAMES M. GILBERT, INC. (SEAL)
(Entity Name)

By: James M. Gilbert (SEAL)
Title: Pres.


By: _____ (SEAL)
Title: _____

By: _____ (SEAL)
Title: _____

USE BLACK INK ONLY

State of North Carolina - County of _____
I, the undersigned Notary Public of the County and State aforesaid, certify that _____ personally appeared before me this day and acknowledged the due execution of the foregoing instrument for the purposes therein expressed. Witness my hand and Notarial stamp or seal this _____ day of _____, 20____.
My Commission Expires: _____
Notary Public

State of North Carolina - County of Lee
I, the undersigned Notary Public of the County and State aforesaid, certify that James M. Gilbert personally came before me this day and acknowledged that he is the Pres. of James M. Gilbert, Inc. a North Carolina corp. corporation/limited liability company/general partnership/limited partnership (strike through the inapplicable) and that by authority duly given and as the act of each entity, he signed the forgoing instrument in his name on its behalf as its act and deed. Witness my hand and Notarial stamp or seal this 4th day of April, 2008.
My Commission Expires: 4-24-08
J. W. Maddox
Notary Public



State of North Carolina - County of _____
I, the undersigned Notary Public of the County and State aforesaid, certify that _____
Witness my hand and Notarial stamp or seal this _____ day of _____, 20____.
My Commission Expires: _____
Notary Public


The foregoing Certificate(s) of _____ is/are certified to be correct. This instrument and this certificate are duly registered at the date and time and in the Book and Page shown on the first page hereof.
Register of Deeds for _____ County
By: _____ Deputy/Assistant - Register of Deeds

EXHIBIT "A"


Tract No. 1 BEGINNING at a stake in the northern margin of Meadow Lark Drive, a common corner between Lots Nos. 76 and 77 as shown on map to which reference is hereinafter made, and running thence northwardly as the eastern boundary of Lot No. 77, 200 feet to stake; thence eastwardly parallel with the western margin of Lot No. 74, 200 feet to a stake in the northern margin of said Meadow Lark Drive; thence westwardly as the western margin of said Meadow Lark Drive, 95 feet to the point of BEGINNING, and being all of Lot 76 and the westernmost 45 feet of Lot 75 as shown on Map No. 2, Buffalo Lake, recorded in Map Book 7, page 39, Harnett County Registry, reference to said map is hereby made.

Tract No. 2 Being all of Lot No. 210, Buffalo Lakes, as shown on the map entitled "Map Number 4, Buffalo Lakes, Harnett County, North Carolina" which map is recorded in Map Book 8, page 10, Harnett County Registry, to which map reference is hereby made.

HARNETT COUNTY, NORTH CAROLINA GIS/LAND RECORDS



- Address Points**
- ctriv
 - roads
 - Centerline
 - Parcels
 - FEMA Flood Zones 2005
- AE
AEFW
SHADED X
- HarnettCountywideOrt-
ho2008v2.sld



Any use of this map shall be at the sole risk of the user of this map. Although, all effort has been taken to insure accuracy in the data presented, Harnett County makes no warranty, expressed or implied, as to the accuracy of this information represented herein. Any user of this product shall hold harmless Harnett County, its elected officials, employees and agents from and against any claim, damage, loss, action, cause of action, or liability arising from the use of this GIS product.

Harnett County GIS
305 W Cornelius Harnett Blvd, Suite 100
Lillington, NC 27546
Phone: 910-893-7523
WWW.HARNETT.ORG