
ADDRESS . . : 150 BLUEBONNET OAK CT
 CONTRACTOR : CAVINESS LAND DEVELOPMENT
 OWNER . . : WOODSHIRE PARTNERS LLC
 PARCEL . . : 01-0536-05- -0028- -71-
 APPL NUMBER: 09-50023332 CP NEW RESIDENTIAL (SFD)
 DIRECTIONS : T/S: 12/01/2009 09:14 AM VBROWN ----
 FOREST OAKS SUB DIV PH3 #184, IN
 CUL-DE-SAC, BLUEBONNET OAK COURT. 27W,
 LEFT ON NURSERY RD, LEFT ON WOOD POINT
 DR, RIGHT ON KIMBROUGH DR, LEFT ON BLUE
 OAK DR, LEFT ON VALLEY OAK DR, LEFT ON
 BLUEBONNET OAK COURT, #184 IN CUL DE
 SAC.

SUBDIV: FOREST OAKS PH 3 99LOTS
 PHONE : (919) 481-0503
 PHONE :

STRUCTURE: 000 000 45.75X38.5 3BDR 2.5BATH SFD W GAR,DK,SLB
 FLOOD ZONE : FLOOD ZONE X
 # BEDROOMS : 3.00
 SEPTIC - EXISTING? : NEW SEPTIC

PROPOSED USE : SFD
 WATER SUPPLY : COUNTY

PERMIT: CPSF 00 CP * SFD

TYP/SQ	REQUESTED	INSP	DESCRIPTION
	COMPLETED	RESULT	RESULTS/COMMENTS
B101 01	6/07/10 <u>6/7/10</u>	TI <u>DA DI</u>	R*BLDG FOOTING / TEMP SVC POLE VRU #: 001936579

COMMENTS AND NOTES

ADDRESS . . : 150 BLUEBONNET OAK CT
 CONTRACTOR : CAVINESS LAND DEVELOPMENT
 OWNER . . . : WOODSHIRE PARTNERS LLC
 PARCEL . . . : 01-0536-05- -0028- -71-
 APPL NUMBER: 09-50023332 CP NEW RESIDENTIAL (SFD)
 DIRECTIONS : T/S: 12/01/2009 09:14 AM VBROWN ----
 FOREST OAKS SUB DIV PH3 #184, IN
 CUL-DE-SAC, BLUEBONNET OAK COURT. 27W,
 LEFT ON NURSERY RD, LEFT ON WOOD POINT
 DR, RIGHT ON KIMBROUGH DR, LEFT ON BLUE
 OAK DR, LEFT ON VALLEY OAK DR, LEFT ON
 BLUEBONNET OAK COURT, #184 IN CUL DE
 SAC.

SUBDIV: FOREST OAKS PH 3 99LOTS
 PHONE : (919) 481-0503
 PHONE :

STRUCTURE: 000 000 45.75X38.5 3BDR 2.5BATH SFD W GAR, DK, SLB
 FLOOD ZONE : FLOOD ZONE X
 # BEDROOMS : 3.00
 SEPTIC - EXISTING? : NEW SEPTIC

PROPOSED USE : SFD
 WATER SUPPLY : COUNTY

PERMIT: CPSF 00 CP * SFD

TYP/SQ	REQUESTED COMPLETED	INSP RESULT	DESCRIPTION RESULTS/COMMENTS
B101 01	6/07/10 6/07/10	DT DA	R*BLDG FOOTING / TEMP SVC POLE VRU #: 001936579 1. Dimension for 3 piers, marked on plans, do not match specifications.
B101 02	6/08/10 6/8/10	TI DT	T/S: 06/07/2010 11:28 AM DETAYLOR ----- R*BLDG FOOTING / TEMP SVC POLE VRU #: 001937578

----- COMMENTS AND NOTES -----

ADDRESS . . : 150 BLUEBONNET OAK CT SUBDIV: FOREST OAKS PH 3 99LOTS
 CONTRACTOR : CAVINESS LAND DEVELOPMENT PHONE : (919) 481-0503
 OWNER . . : WOODSHIRE PARTNERS LLC PHONE :
 PARCEL . . : 01-0536-05- -0028- -71-
 APPL NUMBER: 09-50023332 CP NEW RESIDENTIAL (SFD)
 DIRECTIONS : T/S: 12/01/2009 09:14 AM VBROWN -----
 FOREST OAKS SUB DIV PH3 #184, IN
 CUL-DE-SAC, BLUEBONNET OAK COURT. 27W,
 LEFT ON NURSERY RD, LEFT ON WOOD POINT
 DR, RIGHT ON KIMBROUGH DR, LEFT ON BLUE
 OAK DR, LEFT ON VALLEY OAK DR, LEFT ON
 BLUEBONNET OAK COURT, #184 IN CUL DE
 SAC.

STRUCTURE: 000 000 45.75X38.5 3BDR 2.5BATH SFD W GAR, DK, SLB
 FLOOD ZONE : FLOOD ZONE X
 # BEDROOMS : 3.00 PROPOSED USE : SFD
 SEPTIC - EXISTING? : NEW SEPTIC WATER SUPPLY : COUNTY

PERMIT: CPSF 00 CP * SFD

TYP/SQ	REQUESTED COMPLETED	INSP RESULT	DESCRIPTION RESULTS/COMMENTS
B101 01	6/07/10 6/07/10	DT DA	R*BLDG FOOTING / TEMP SVC POLE VRU #: 001936579 1. Dimension for 3 piers, marked on plans, do not match specifications. T/S: 06/07/2010 11:28 AM DETAYLOR -----
B101 02	6/08/10 6/08/10	DT DP	R*BLDG FOOTING / TEMP SVC POLE VRU #: 001937578 Lugs highlighted on plans still not dug in accordance with plans. Must be 30X30X10 \$50.00 re-inspection fee T/S: 06/08/2010 10:15 AM DETAYLOR -----
B101 03	6/09/10 <u>6/9/10</u>	TI <u>DP DT</u>	R*BLDG FOOTING / TEMP SVC POLE TIME: 17:00 VRU #: 001938158 T/S: 06/08/2010 01:09 PM VBROWN -----

----- COMMENTS AND NOTES -----

ADDRESS . . : 150 BLUEBONNET OAK CT SUBDIV: FOREST OAKS PH 3 99LOTS
 CONTRACTOR : CAVINESS LAND DEVELOPMENT PHONE : (919) 481-0503
 OWNER . . : WOODSHIRE PARTNERS LLC PHONE :
 PARCEL . . : 01-0536-05- -0028- -71-
 APPL NUMBER: 09-50023332 CP NEW RESIDENTIAL (SFD)
 DIRECTIONS : T/S: 12/01/2009 09:14 AM VBROWN -----
 FOREST OAKS SUB DIV PH3 #184, IN
 CUL-DE-SAC, BLUEBONNET OAK COURT. 27W,
 LEFT ON NURSERY RD, LEFT ON WOOD POINT
 DR, RIGHT ON KIMBROUGH DR, LEFT ON BLUE
 OAK DR, LEFT ON VALLEY OAK DR, LEFT ON
 BLUEBONNET OAK COURT, #184 IN CUL DE
 SAC.

STRUCTURE: 000 000 45.75X38.5 3BDR 2.5BATH SFD W GAR,DK,SLB

FLOOD ZONE : FLOOD ZONE X
 # BEDROOMS : 3.00 PROPOSED USE : SFD
 SEPTIC - EXISTING? : NEW SEPTIC WATER SUPPLY : COUNTY

PERMIT: CPSF 00 CP * SFD

TYP/SQ	REQUESTED COMPLETED	INSP RESULT	DESCRIPTION RESULTS/COMMENTS
B101 01	6/07/10 6/07/10	DT DA	R*BLDG FOOTING / TEMP SVC POLE VRU #: 001936579 1. Dimension for 3 piers, marked on plans, do not match specifications. T/S: 06/07/2010 11:28 AM DETAYLOR -----
B101 02	6/08/10 6/08/10	DT DP	R*BLDG FOOTING / TEMP SVC POLE VRU #: 001937578 Lugs highlighted on plans still not dug in accordance with plans. Must be 30X30X10 \$50.00 re-inspection fee T/S: 06/08/2010 10:15 AM DETAYLOR -----
B101 03	6/09/10 6/09/10	DT DP	R*BLDG FOOTING / TEMP SVC POLE TIME: 17:00 VRU #: 001938158 T/S: 06/08/2010 01:09 PM VBROWN ----- Piers still not in accordance with engineered plans. \$50.00 fee T/S: 06/09/2010 09:14 AM DETAYLOR -----
B101 04	6/10/10 <u>6/10/10</u>	TI <u>AP Dr</u>	R*BLDG FOOTING / TEMP SVC POLE TIME: 17:00 VRU #: 001938901 T/S: 06/09/2010 01:23 PM DJOHNSON -----

----- COMMENTS AND NOTES -----

ADDRESS . . : 150 BLUEBONNET OAK CT
 CONTRACTOR : CAVINESS LAND DEVELOPMENT
 OWNER . . . : WOODSHIRE PARTNERS LLC
 PARCEL . . . : 01-0536-05- -0028- -71-
 APPL NUMBER: 09-50023332 CP NEW RESIDENTIAL (SFD)
 DIRECTIONS : T/S: 12/01/2009 09:14 AM VBROWN -----
 FOREST OAKS SUB DIV PH3 #184, IN
 CUL-DE-SAC, BLUEBONNET OAK COURT. 27W,
 LEFT ON NURSERY RD, LEFT ON WOOD POINT
 DR, RIGHT ON KIMBROUGH DR, LEFT ON BLUE
 OAK DR, LEFT ON VALLEY OAK DR, LEFT ON
 BLUEBONNET OAK COURT, #184 IN CUL DE
 SAC.

SUBDIV: FOREST OAKS PH 3 99LOTS
 PHONE : (919) 481-0503
 PHONE :

STRUCTURE: 000 000 45.75X38.5 3BDR 2.5BATH SFD W GAR, DK, SLB

FLOOD ZONE : FLOOD ZONE X
 # BEDROOMS : 3.00 PROPOSED USE : SFD
 SEPTIC - EXISTING? : NEW SEPTIC WATER SUPPLY : COUNTY

PERMIT: CPSF 00 CP * SFD

TYP/SQ	REQUESTED COMPLETED	INSP RESULT	DESCRIPTION RESULTS/COMMENTS
B101 01	6/07/10 6/07/10	DT DA	R*BLDG FOOTING / TEMP SVC POLE VRU #: 001936579 1. Dimension for 3 piers, marked on plans, do not match specifications. T/S: 06/07/2010 11:28 AM DETAYLOR -----
B101 02	6/08/10 6/08/10	DT DP	R*BLDG FOOTING / TEMP SVC POLE VRU #: 001937578 Lugs highlighted on plans still not dug in accordance with plans. Must be 30X30X10 \$50.00 re-inspection fee T/S: 06/08/2010 10:15 AM DETAYLOR -----
B101 03	6/09/10 6/09/10	DT DP	R*BLDG FOOTING / TEMP SVC POLE TIME: 17:00 VRU #: 001938158 T/S: 06/08/2010 01:09 PM VBROWN ----- Piers still not in accordance with engineered plans. \$50.00 fee T/S: 06/09/2010 09:14 AM DETAYLOR -----
B101 04	6/10/10 6/18/10	DT AP	R*BLDG FOOTING / TEMP SVC POLE TIME: 17:00 VRU #: 001938901 T/S: 06/09/2010 01:23 PM DJOHNSON ----- T/S: 06/18/2010 11:48 AM NTART ----- FOOTING INSPECTION NOT SIGNED OFF IN HTE AND CUSTOMER COULD NOT SCHEDULE ON LINE OR IVR. N-TART
A814 01	6/21/10	TI	ADDRESS CONFIRMATION VRU #: 001943463
B103 01	6/21/10 <u>6/21/10</u>	TI <u>DA DT</u>	R*BLDG FOUND & TEMP SVC POLE VRU #: 001943471

----- COMMENTS AND NOTES -----

ADDRESS : 150 BLUEBONNET OAK CT
 CONTRACTOR : CAVINESS LAND DEVELOPMENT
 OWNER : WOODSHIRE PARTNERS LLC
 PARCEL : 01-0536-05- -0028- -71-
 APPL NUMBER: 09-50023332 CP NEW RESIDENTIAL (SFD)
 DIRECTIONS : T/S: 12/01/2009 09:14 AM VBROWN ----
 FOREST OAKS SUB DIV PH3 #184, IN
 CUL-DE-SAC, BLUEBONNET OAK COURT. 27W,
 LEFT ON NURSERY RD, LEFT ON WOOD POINT
 DR, RIGHT ON KIMBROUGH DR, LEFT ON BLUE
 OAK DR, LEFT ON VALLEY OAK DR, LEFT ON
 BLUEBONNET OAK COURT, #184 IN CUL DE
 SAC.

STRUCTURE: 000 000 45.75X38.5 3BDR 2.5BATH SFD W GAR, DK, SLB

FLOOD ZONE : FLOOD ZONE X
 # BEDROOMS : 3.00
 SEPTIC - EXISTING? : NEW SEPTIC
 PROPOSED USE : SFD
 WATER SUPPLY : COUNTY

PERMIT: CPSF 00 CP * SFD

TYP/SQ	REQUESTED COMPLETED	INSP RESULT	DESCRIPTION RESULTS/COMMENTS
B101 01	6/07/10 6/07/10	DT DA	R*BLDG FOOTING / TEMP SVC POLE VRU #: 001936579 1. Dimension for 3 piers, marked on plans, do not match specifications. T/S: 06/07/2010 11:28 AM DETAYLOR -----
B101 02	6/08/10 6/08/10	DT DP	R*BLDG FOOTING / TEMP SVC POLE VRU #: 001937578 Lugs highlighted on plans still not dug in accordance with plans. Must be 30X30X10 \$50.00 re-inspection fee T/S: 06/08/2010 10:15 AM DETAYLOR -----
B101 03	6/09/10 6/09/10	DT DP	R*BLDG FOOTING / TEMP SVC POLE TIME: 17:00 VRU #: 001938158 T/S: 06/08/2010 01:09 PM VBROWN ----- Piers still not in accordance with engineered plans. \$50.00 fee T/S: 06/09/2010 09:14 AM DETAYLOR -----
B101 04	6/10/10 6/18/10	DT AP	R*BLDG FOOTING / TEMP SVC POLE TIME: 17:00 VRU #: 001938901 T/S: 06/09/2010 01:23 PM DJOHNSON ----- T/S: 06/18/2010 11:48 AM NTART ----- FOOTING INSPECTION NOT SIGNED OFF IN HTE AND CUSTOMER COULD NOT SCHEDULE ON LINE OR IVR. N-TART
A814 01	6/21/10	TI	ADDRESS CONFIRMATION VRU #: 001943463
B103 01	6/21/10 6/21/10	DT DA	R*BLDG FOUND & TEMP SVC POLE VRU #: 001943471 Footer covered with dirt and debris, unable to verify projection. T/S: 06/21/2010 02:35 PM DETAYLOR -----
B103 02	6/23/10 <u>6/23/10</u>	TI <u>DP DT</u>	R*BLDG FOUND & TEMP SVC POLE VRU #: 001944864

COMMENTS AND NOTES

ADDRESS : 150 BLUEBONNET OAK CT SUBDIV: FOREST OAKS PH 3 99LOTS
 CONTRACTOR : CAVINESS LAND DEVELOPMENT PHONE : (919) 481-0503
 OWNER : WOODSHIRE PARTNERS LLC PHONE :
 PARCEL : 01-0536-05- -0028- -71-
 APPL NUMBER: 09-50023332 CP NEW RESIDENTIAL (SFD)
 DIRECTIONS : T/S: 12/01/2009 09:14 AM VBROWN ----
 FOREST OAKS SUB DIV PH3 #184, IN
 CUL-DE-SAC, BLUEBONNET OAK COURT. 27W,
 LEFT ON NURSERY RD, LEFT ON WOOD POINT
 DR, RIGHT ON KIMBROUGH DR, LEFT ON BLUE
 OAK DR, LEFT ON VALLEY OAK DR, LEFT ON
 BLUEBONNET OAK COURT, #184 IN CUL DE
 SAC.

STRUCTURE: 000 000 45.75X38.5 3BDR 2.5BATH SFD W GAR,DK,SLB

FLOOD ZONE : FLOOD ZONE X
 # BEDROOMS : 3.00 PROPOSED USE : SFD
 SEPTIC - EXISTING? : NEW SEPTIC WATER SUPPLY : COUNTY

PERMIT: CPSF 00 CP * SFD

TYP/SQ	REQUESTED COMPLETED	INSP RESULT	DESCRIPTION RESULTS/COMMENTS
B101 01	6/07/10 6/07/10	DT DA	R*BLDG FOOTING / TEMP SVC POLE VRU #: 001936579 1. Dimension for 3 piers, marked on plans, do not match specifications. T/S: 06/07/2010 11:28 AM DETAYLOR -----
B101 02	6/08/10 6/08/10	DT DP	R*BLDG FOOTING / TEMP SVC POLE VRU #: 001937578 Lugs highlighted on plans still not dug in accordance with plans. Must be 30X30X10 \$50.00 re-inspection fee T/S: 06/08/2010 10:15 AM DETAYLOR -----
B101 03	6/09/10 6/09/10	DT DP	R*BLDG FOOTING / TEMP SVC POLE TIME: 17:00 VRU #: 001938158 T/S: 06/08/2010 01:09 PM VBROWN ----- Piers still not in accordance with engineered plans. \$50.00 fee T/S: 06/09/2010 09:14 AM DETAYLOR -----
B101 04	6/10/10 6/18/10	DT AP	R*BLDG FOOTING / TEMP SVC POLE TIME: 17:00 VRU #: 001938901 T/S: 06/09/2010 01:23 PM DJOHNSON ----- T/S: 06/18/2010 11:48 AM NTART ----- FOOTING INSPECTION NOT SIGNED OFF IN HTE AND CUSTOMER COULD NOT SCHEDULE ON LINE OR IVR. N-TART
B103 01	6/21/10 6/21/10	DT DA	R*BLDG FOUND & TEMP SVC POLE VRU #: 001943471 Footer covered with dirt and debris, unable to verify projection. T/S: 06/21/2010 02:35 PM DETAYLOR -----
A814 01	6/21/10 6/24/10	TW AP	ADDRESS CONFIRMATION TIME: 17:00 VRU #: 001943463 T/S: 06/24/2010 12:53 PM TWARD ----- 150 BLUEBONNET OAK CT BUNNLEVEL 28323 T/S: 06/24/2010 12:54 PM TWARD -----
B103 02	6/23/10 6/24/10	DT DP	R*BLDG FOUND & TEMP SVC POLE VRU #: 001944864 1. Projection missing or unable to be verified at piers highlighted on plans. T/S: 06/24/2010 09:36 AM DETAYLOR ----- T/S: 06/24/2010 03:39 PM NTART -----

CONTINUED ONTO NEXT PAGE



TYNDALL
ENGINEERING & DESIGN, P.A.

919 773-1200 • 919 773-0650
69 Shipwash Drive • Garner • North Carolina • 27529
www.tyndallengineering.com

June 24, 2010

Caviness Land Development
639 Executive Place, Suite 400
Fayetteville, NC 28305
Fax: (910) 481-0519

Attn: Tony

Reference: Engineering Services
Lot 184, Forest Oaks
Harnett County, NC
Project No.: 10GAR-F0556

As requested, a representative of Tyndall Engineering & Design, PA (TE&D) has analyzed the following foundation items for the above referenced project:


- 1) Recommend a footing/foundation projection repair for the pilaster along the left side of the dwelling.
- 2) Analyze and comment on the adequacy of the footing/foundation projection for the three (3) pilasters along the right side of the dwelling that had been backfilled prior to the Inspector's arrival.


The following conclusions and recommendations were presented for the above-mentioned items:

- 1) The undersigned TE&D representative recommends that the footing/foundation projection be enhanced by constructing an additional concrete lug adjacent to the existing footing. The reader is referred to the attached diagram.
- 2) The existing footing projection was exposed by the footing contractor. The existing projection was adequate to support the anticipated loading conditions. No remedial action required.

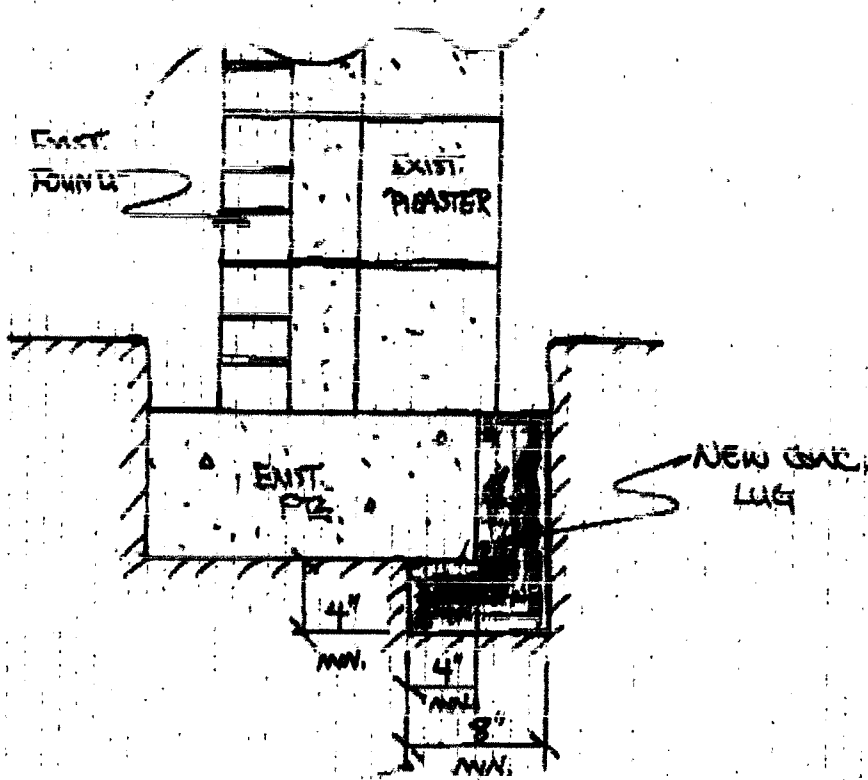
We appreciate being able to assist you during this phase of the project. If you need further assistance or require additional information please do not hesitate to contact us.

Sincerely,
Tyndall Engineering & Design


Prentice A. Tyndall Jr., P.E.
PTII/10GAR-F0556



Page 1 of 2



[Handwritten signature]
 PROFESSIONAL ENGINEER
 STATE OF NORTH CAROLINA
 02/28/10
 TYNDALL



TYNDALL
 ENGINEERING & DESIGN, P.A.

919 273-1200 • 910 773-9686
 47 Shipwash Drive • Garner • North Carolina • 27539
 www.tyndallengineering.com

JOB LOGAR- F0556
 LOCATION Lot 184, Forest Oaks, Hargett Co. NC
 CALCULATED BY P.T. DATE 6/24/10
 SHEET NO. 2 OF 2
 SCALE AS IS

ADDRESS : 150 BLUEBONNET OAK CT SUBDIV: FOREST OAKS PH 3 99LOTS
 CONTRACTOR : CAVINESS LAND DEVELOPMENT PHONE : (919) 481-0503
 OWNER : WOODSHIRE PARTNERS LLC PHONE :
 PARCEL : 01-0536-05- -0028- -71-
 APPL NUMBER: 09-50023332 CP NEW RESIDENTIAL (SFD)
 DIRECTIONS : T/S: 12/01/2009 09:14 AM VBROWN ----
 FOREST OAKS SUB DIV PH3 #184, IN
 CUL-DE-SAC, BLUEBONNET OAK COURT. 27W,
 LEFT ON NURSERY RD, LEFT ON WOOD POINT
 DR, RIGHT ON KIMBROUGH DR, LEFT ON BLUE
 OAK DR, LEFT ON VALLEY OAK DR, LEFT ON
 BLUEBONNET OAK COURT, #184 IN CUL DE
 SAC.

STRUCTURE: 000 000 45.75X38.5 3BDR 2.5BATH SFD W GAR,DK,SLB

FLOOD ZONE : FLOOD ZONE X
 # BEDROOMS : 3.00 PROPOSED USE : SFD
 SEPTIC - EXISTING? : NEW SEPTIC WATER SUPPLY : COUNTY

PERMIT: CPSF 00 CP * SFD

TYP/SQ	REQUESTED COMPLETED	INSP RESULT	DESCRIPTION RESULTS/COMMENTS
B101 01	6/07/10 6/07/10	DT DA	R*BLDG FOOTING / TEMP SVC POLE VRU #: 001936579 1. Dimension for 3 piers, marked on plans, do not match specifications. T/S: 06/07/2010 11:28 AM DETAYLOR -----
B101 02	6/08/10 6/08/10	DT DP	R*BLDG FOOTING / TEMP SVC POLE VRU #: 001937578 Lugs highlighted on plans still not dug in accordance with plans. Must be 30X30X10 \$50.00 re-inspection fee T/S: 06/08/2010 10:15 AM DETAYLOR -----
B101 03	6/09/10 6/09/10	DT DP	R*BLDG FOOTING / TEMP SVC POLE TIME: 17:00 VRU #: 001938158 T/S: 06/08/2010 01:09 PM VBROWN ----- Piers still not in accordance with engineered plans. \$50.00 fee T/S: 06/09/2010 09:14 AM DETAYLOR -----
B101 04	6/10/10 6/18/10	DT AP	R*BLDG FOOTING / TEMP SVC POLE TIME: 17:00 VRU #: 001938901 T/S: 06/09/2010 01:23 PM DJOHNSON ----- T/S: 06/18/2010 11:48 AM NTART ----- FOOTING INSPECTION NOT SIGNED OFF IN HTE AND CUSTOMER COULD NOT SCHEDULE ON LINE OR IVR. N-TART
B103 01	6/21/10 6/21/10	DT DA	R*BLDG FOUND & TEMP SVC POLE VRU #: 001943471 Footer covered with dirt and debris, unable to verify projection. T/S: 06/21/2010 02:35 PM DETAYLOR -----
A814 01	6/21/10 6/24/10	TW AP	ADDRESS CONFIRMATION TIME: 17:00 VRU #: 001943463 T/S: 06/24/2010 12:53 PM TWARD ----- 150 BLUEBONNET OAK CT BUNNLEVEL 28323 T/S: 06/24/2010 12:54 PM TWARD -----
B103 02	6/23/10 6/24/10	DT DP	R*BLDG FOUND & TEMP SVC POLE VRU #: 001944864 1. Projection missing or unable to be verified at piers highlighted on plans. T/S: 06/24/2010 09:36 AM DETAYLOR ----- T/S: 06/24/2010 03:39 PM NTART -----

CONTINUED ONTO NEXT PAGE

 ADDRESS . : 150 BLUEBONNET OAK CT
 CONTRACTOR : CAVINESS LAND DEVELOPMENT
 OWNER . . : WOODSHIRE PARTNERS LLC
 PARCEL . . : 01-0536-05- -0028- -71-
 APPL NUMBER: 09-50023332 CP NEW RESIDENTIAL (SFD)

SUBDIV: FOREST OAKS PH 3 99LOTS
 PHONE : (919) 481-0503
 PHONE :

TYP/SQ	REQUESTED COMPLETED	INSP RESULT	DESCRIPTION RESULTS/COMMENTS
B103 03	6/28/10 6/28/10	DT DP	R*BLDG FOUND & TEMP SVC POLE VRU #: 001946326 1. Concrete poured prior to engineer repair being inspected. Need engineer certification for the repair. T/S: 06/28/2010 10:04 AM DETAYLOR -----
B103 04	7/01/10 <u>7/1/10</u>	TI <u>AP Dr</u>	R*BLDG FOUND & TEMP SVC POLE TIME: 17:00 VRU #: 001948231 T/S: 06/30/2010 08:27 AM VBROWN -----

----- COMMENTS AND NOTES -----



June 28, 2010

Caviness Land Development
639 Executive Place, Suite 400
Fayetteville, NC 28305
Fax: (910) 481-0519

Attn: Tony

Reference: Engineering Services
Lot 184, Forest Oaks
Harnett County, NC
Project No.: 10GAR-F0556A

As requested, Tyndall Engineering & Design, PA (TE&D) is providing this letter to supplement our previous letter dated June 24, 2010. The following foundation item was addressed for the above referenced project:

- 1) Comment on the as-built construction of the recommended footing/foundation projection repair for the pilaster along the left side of the dwelling.

The following conclusions and recommendations were presented for the above-mentioned items:

- 1) It is TE&D's opinion that the existing concrete lug footing/foundation projection repair is adequate as constructed. No additional action required.

We appreciate being able to assist you during this phase of the project. If you need further assistance or require additional information please do not hesitate to contact us.

Sincerely,
Tyndall Engineering & Design

Prentice A. Tyndall Jr., P.E.
PTII/10GAR-F0556A



ADDRESS . : 150 BLUEBONNET OAK CT SUBDIV: FOREST OAKS PH 3 99LOTS
CONTRACTOR : CAVINESS LAND DEVELOPMENT PHONE : (919) 481-0503
OWNER . . : WOODSHIRE PARTNERS LLC PHONE :
PARCEL . . : 01-0536-05- -0028- -71-
APPL NUMBER: 09-50023332 CP NEW RESIDENTIAL (SFD)

TYP/SQ	REQUESTED COMPLETED	INSP RESULT	DESCRIPTION RESULTS/COMMENTS
B103 03	6/28/10 6/28/10	DT DP	T/S: 06/24/2010 03:39 PM NTART ----- R*BLDG FOUND & TEMP SVC POLE VRU #: 001946326 1. Concrete poured prior to engineer repair being inspected. Need engineer certification for the repair.
B103 04	7/01/10 7/01/10	DT AP	T/S: 06/28/2010 10:04 AM DETAYLOR ----- R*BLDG FOUND & TEMP SVC POLE TIME: 17:00 VRU #: 001948231 T/S: 06/30/2010 08:27 AM VBROWN ----- T/S: 07/01/2010 08:06 AM NTART -----
B105 01	7/01/10 <u>7/11/10</u>	TI <u>AP DT</u>	R*OPEN FLOOR TIME: 17:00 VRU #: 001948793 T/S: 07/01/2010 08:07 AM NTART -----

----- COMMENTS AND NOTES -----

ADDRESS : 150 BLUEBONNET OAK CT SUBDIV: FOREST OAKS PH 3 99LOTS
 CONTRACTOR : CAVINESS LAND DEVELOPMENT PHONE : (919) 481-0503
 OWNER : WOODSHIRE PARTNERS LLC PHONE :
 PARCEL : 01-0536-05- -0028- -71-
 APPL NUMBER: 09-50023332 CP NEW RESIDENTIAL (SFD)

DIRECTIONS : T/S: 12/01/2009 09:14 AM VBROWN ----
 FOREST OAKS SUB DIV PH3 #184, IN
 CUL-DE-SAC, BLUEBONNET OAK COURT. 27W,
 LEFT ON NURSERY RD, LEFT ON WOOD POINT
 DR, RIGHT ON KIMBROUGH DR, LEFT ON BLUE
 OAK DR, LEFT ON VALLEY OAK DR, LEFT ON
 BLUEBONNET OAK COURT, #184 IN CUL DE
 SAC.

STRUCTURE: 000 000 45.75X38.5 3BDR 2.5BATH SFD W GAR,DK,SLB
 FLOOD ZONE : FLOOD ZONE X
 # BEDROOMS : 3.00 PROPOSED USE : SFD
 SEPTIC - EXISTING? : NEW SEPTIC WATER SUPPLY : COUNTY

PERMIT: CPSF 00 CP * SFD

TYP/SQ	REQUESTED COMPLETED	INSP RESULT	DESCRIPTION RESULTS/COMMENTS
B101 01	6/07/10 6/07/10	DT DA	R*BLDG FOOTING / TEMP SVC POLE VRU #: 001936579 1. Dimension for 3 piers, marked on plans, do not match specifications. T/S: 06/07/2010 11:28 AM DETAYLOR -----
B101 02	6/08/10 6/08/10	DT DP	R*BLDG FOOTING / TEMP SVC POLE VRU #: 001937578 Lugs highlighted on plans still not dug in accordance with plans. Must be 30X30X10 \$50.00 re-inspection fee T/S: 06/08/2010 10:15 AM DETAYLOR -----
B101 03	6/09/10 6/09/10	DT DP	R*BLDG FOOTING / TEMP SVC POLE TIME: 17:00 VRU #: 001938158 T/S: 06/08/2010 01:09 PM VBROWN ----- Piers still not in accordance with engineered plans. \$50.00 fee T/S: 06/09/2010 09:14 AM DETAYLOR -----
B101 04	6/10/10 6/18/10	DT AP	R*BLDG FOOTING / TEMP SVC POLE TIME: 17:00 VRU #: 001938901 T/S: 06/09/2010 01:23 PM DJOHNSON ----- T/S: 06/18/2010 11:48 AM NTART ----- FOOTING INSPECTION NOT SIGNED OFF IN HTE AND CUSTOMER COULD NOT SCHEDULE ON LINE OR IVR. N-TART
B103 01	6/21/10 6/21/10	DT DA	R*BLDG FOUND & TEMP SVC POLE VRU #: 001943471 Footer covered with dirt and debris, unable to verify projection. T/S: 06/21/2010 02:35 PM DETAYLOR -----
A814 01	6/21/10 6/24/10	TW AP	ADDRESS CONFIRMATION TIME: 17:00 VRU #: 001943463 T/S: 06/24/2010 12:53 PM TWARD ----- 150 BLUEBONNET OAK CT BUNNLEVEL 28323 T/S: 06/24/2010 12:54 PM TWARD -----
B103 02	6/23/10 6/24/10	DT DP	R*BLDG FOUND & TEMP SVC POLE VRU #: 001944864 1. Projection missing or unable to be verified at piers highlighted on plans. T/S: 06/24/2010 09:36 AM DETAYLOR -----

CONTINUED ONTO NEXT PAGE

ADDRESS : 150 BLUEBONNET OAK CT
 CONTRACTOR : CAVINESS LAND DEVELOPMENT
 OWNER : WOODSHIRE PARTNERS LLC
 PARCEL : 01-0536-05- -0028- -71-
 APPL NUMBER: 09-50023332 CP NEW RESIDENTIAL (SFD)

SUBDIV: FOREST OAKS PH 3 99LOTS
 PHONE : (919) 481-0503
 PHONE :

TYP/SQ	REQUESTED COMPLETED	INSP RESULT	DESCRIPTION RESULTS/COMMENTS
B103 03	6/28/10 6/28/10	DT DP	R*BLDG FOUND & TEMP SVC POLE VRU #: 001946326 1. Concrete poured prior to engineer repair being inspected. Need engineer certification for the repair. T/S: 06/28/2010 10:04 AM DETAYLOR -----
B103 04	7/01/10 7/01/10	DT AP	R*BLDG FOUND & TEMP SVC POLE TIME: 17:00 VRU #: 001948231 T/S: 06/30/2010 08:27 AM VBROWN ----- T/S: 07/01/2010 08:06 AM NTART -----
B105 01	7/01/10 7/01/10	DT AP	R*OPEN FLOOR TIME: 17:00 VRU #: 001948793 T/S: 07/01/2010 08:07 AM NTART ----- T/S: 07/01/2010 08:07 AM NTART -----
R425 01	7/23/10	TI	FOUR TRADE ROUGH IN VRU #: 001958536

7-23-10 DPJH

----- COMMENTS AND NOTES -----

ADDRESS * : 150 BLUEBONNET OAK CT SUBDIV: FOREST OAKS PH 3 99LOTS
 CONTRACTOR : CAVINESS LAND DEVELOPMENT PHONE : (919) 481-0503
 OWNER : WOODSHIRE PARTNERS LLC PHONE :
 PARCEL : 01-0536-05- -0028- -71-
 APPL NUMBER: 09-50023332 CP NEW RESIDENTIAL (SFD)
 DIRECTIONS : T/S: 12/01/2009 09:14 AM VBROWN ----
 FOREST OAKS SUB DIV PH3 #184, IN
 CUL-DE-SAC, BLUEBONNET OAK COURT. 27W,
 LEFT ON NURSERY RD, LEFT ON WOOD POINT
 DR, RIGHT ON KIMBROUGH DR, LEFT ON BLUE
 OAK DR, LEFT ON VALLEY OAK DR, LEFT ON
 BLUEBONNET OAK COURT, #184 IN CUL DE
 SAC.

STRUCTURE: 000 000 45.75X38.5 3BDR 2.5BATH SFD W GAR,DK,SLB

FLOOD ZONE : FLOOD ZONE X
 # BEDROOMS : 3.00 PROPOSED USE : SFD
 SEPTIC - EXISTING? : NEW SEPTIC WATER SUPPLY : COUNTY

PERMIT: CPSF 00 CP * SFD

TYP/SQ	REQUESTED COMPLETED	INSP RESULT	DESCRIPTION RESULTS/COMMENTS
B101 01	6/07/10 6/07/10	DT DA	R*BLDG FOOTING / TEMP SVC POLE VRU #: 001936579 1. Dimension for 3 piers, marked on plans, do not match specifications. T/S: 06/07/2010 11:28 AM DETAYLOR -----
B101 02	6/08/10 6/08/10	DT DP	R*BLDG FOOTING / TEMP SVC POLE VRU #: 001937578 Lugs highlighted on plans still not dug in accordance with plans. Must be 30X30X10 \$50.00 re-inspection fee T/S: 06/08/2010 10:15 AM DETAYLOR -----
B101 03	6/09/10 6/09/10	DT DP	R*BLDG FOOTING / TEMP SVC POLE TIME: 17:00 VRU #: 001938158 T/S: 06/08/2010 01:09 PM VBROWN ----- Piers still not in accordance with engineered plans. \$50.00 fee T/S: 06/09/2010 09:14 AM DETAYLOR -----
B101 04	6/10/10 6/18/10	DT AP	R*BLDG FOOTING / TEMP SVC POLE TIME: 17:00 VRU #: 001938901 T/S: 06/09/2010 01:23 PM DJOHNSON ----- T/S: 06/18/2010 11:48 AM NTART ----- FOOTING INSPECTION NOT SIGNED OFF IN HTE AND CUSTOMER COULD NOT SCHEDULE ON LINE OR IVR. N-TART
B103 01	6/21/10 6/21/10	DT DA	R*BLDG FOUND & TEMP SVC POLE VRU #: 001943471 Footer covered with dirt and debris, unable to verify projection. T/S: 06/21/2010 02:35 PM DETAYLOR -----
A814 01	6/21/10 6/24/10	TW AP	ADDRESS CONFIRMATION TIME: 17:00 VRU #: 001943463 T/S: 06/24/2010 12:53 PM TWARD ----- 150 BLUEBONNET OAK CT BUNNLEVEL 28323 T/S: 06/24/2010 12:54 PM TWARD -----
B103 02	6/23/10 6/24/10	DT DP	R*BLDG FOUND & TEMP SVC POLE VRU #: 001944864 1. Projection missing or unable to be verified at piers highlighted on plans. T/S: 06/24/2010 09:36 AM DETAYLOR ----- T/S: 06/24/2010 03:39 PM NTART -----

CONTINUED ONTO NEXT PAGE

ADDRESS . : 150 BLUEBONNET OAK CT
 CONTRACTOR : CAVINESS LAND DEVELOPMENT
 OWNER . . : WOODSHIRE PARTNERS LLC
 PARCEL . . : 01-0536-05- -0028- -71-
 APPL NUMBER: 09-50023332 CP NEW RESIDENTIAL (SFD)

SUBDIV: FOREST OAKS PH 3 99LOTS
 PHONE : (919) 481-0503
 PHONE :

TYP/SQ	REQUESTED COMPLETED	INSP RESULT	DESCRIPTION RESULTS/COMMENTS
B103 03	6/28/10 6/28/10	DT DP	R*BLDG FOUND & TEMP SVC POLE VRU #: 001946326 1. Concrete poured prior to engineer repair being inspected. Need engineer certification for the repair. T/S: 06/28/2010 10:04 AM DETAYLOR -----
B103 04	7/01/10 7/01/10	DT AP	R*BLDG FOUND & TEMP SVC POLE TIME: 17:00 VRU #: 001948231 T/S: 06/30/2010 08:27 AM VBROWN ----- T/S: 07/01/2010 08:06 AM NTART -----
B105 01	7/01/10 7/01/10	DT AP	R*OPEN FLOOR TIME: 17:00 VRU #: 001948793 T/S: 07/01/2010 08:07 AM NTART ----- T/S: 07/01/2010 08:07 AM NTART -----
R425 01	7/23/10 7/23/10	JH DP	FOUR TRADE ROUGH IN VRU #: 001958536 1)Missing anchor bolts in garage & tighten nuts. 2)Missing nails in roof truss hanger in garage next to house. 3)Fire wire in top plate in corner of kitchen to left of window. 4)Loose osb to left of window in dining room on end wall. 5)Fire caulk wire in top plate in hall @ laundry room. 6)3' head of water on drain lines. 7)Missing straps on A3 truss @ joint 15 per drawings. 8)Nail all 2ply trusses pertruss drawings. 9)Support drain lines under house evry 4' per code. 10)Replace cut floor joist under spare bathroom @ toilet. 11)Seal around drain pipe & sleeve @ foundation wall. 12)Need receptacle on back of house accessible from grade.
R427 01	7/27/10 <u>7-27-10</u>	TI <i>Ap JH</i>	FOUR TRADE ROUGH IN >2500 TIME: 17:00 VRU #: 001959758 T/S: 07/26/2010 01:55 PM RDCONTE -----

Previous ~~Items~~ Violations #1, 7, 8, 9, 11 & 12 were not corrected

COMMENTS AND NOTES

ADDRESS : 150 BLUEBONNET OAK CT SUBDIV: FOREST OAKS PH 3 99LOTS
 CONTRACTOR : CAVINESS LAND DEVELOPMENT PHONE : (919) 481-0503
 OWNER : WOODSHIRE PARTNERS LLC PHONE :
 PARCEL : 01-0536-05- -0028- -71-
 APPL NUMBER: 09-50023332 CP NEW RESIDENTIAL (SFD)
 DIRECTIONS : T/S: 12/01/2009 09:14 AM VBROWN ----
 FOREST OAKS SUB DIV PH3 #184, IN
 CUL-DE-SAC, BLUEBONNET OAK COURT. 27W,
 LEFT ON NURSERY RD, LEFT ON WOOD POINT
 DR, RIGHT ON KIMBROUGH DR, LEFT ON BLUE
 OAK DR, LEFT ON VALLEY OAK DR, LEFT ON
 BLUEBONNET OAK COURT, #184 IN CUL DE
 SAC.

STRUCTURE: 000 000 45.75X38.5 3BDR 2.5BATH SFD W GAR, DK, SLB
 FLOOD ZONE : FLOOD ZONE X
 # BEDROOMS : 3.00 PROPOSED USE : SFD
 SEPTIC - EXISTING? : NEW SEPTIC WATER SUPPLY : COUNTY

PERMIT: CPSF 00 CP * SFD

TYP/SQ	REQUESTED COMPLETED	INSP RESULT	DESCRIPTION RESULTS/COMMENTS
B101 01	6/07/10 6/07/10	DT DA	R*BLDG FOOTING / TEMP SVC POLE VRU #: 001936579 1. Dimension for 3 piers, marked on plans, do not match specifications. T/S: 06/07/2010 11:28 AM DETAYLOR -----
B101 02	6/08/10 6/08/10	DT DP	R*BLDG FOOTING / TEMP SVC POLE VRU #: 001937578 Lugs highlighted on plans still not dug in accordance with plans. Must be 30X30X10 \$50.00 re-inspection fee T/S: 06/08/2010 10:15 AM DETAYLOR -----
B101 03	6/09/10 6/09/10	DT DP	R*BLDG FOOTING / TEMP SVC POLE TIME: 17:00 VRU #: 001938158 T/S: 06/08/2010 01:09 PM VBROWN ----- Piers still not in accordance with engineered plans. \$50.00 fee T/S: 06/09/2010 09:14 AM DETAYLOR -----
B101 04	6/10/10 6/18/10	DT AP	R*BLDG FOOTING / TEMP SVC POLE TIME: 17:00 VRU #: 001938901 T/S: 06/09/2010 01:23 PM DJOHNSON ----- T/S: 06/18/2010 11:48 AM NTART ----- FOOTING INSPECTION NOT SIGNED OFF IN HTE AND CUSTOMER COULD NOT SCHEDULE ON LINE OR IVR. N-TART
B103 01	6/21/10 6/21/10	DT DA	R*BLDG FOUND & TEMP SVC POLE VRU #: 001943471 Footer covered with dirt and debris, unable to verify projection. T/S: 06/21/2010 02:35 PM DETAYLOR -----
A814 01	6/21/10 6/24/10	TW AP	ADDRESS CONFIRMATION TIME: 17:00 VRU #: 001943463 T/S: 06/24/2010 12:53 PM TWARD ----- 150 BLUEBONNET OAK CT BUNNLEVEL 28323 T/S: 06/24/2010 12:54 PM TWARD -----
B103 02	6/23/10 6/24/10	DT DP	R*BLDG FOUND & TEMP SVC POLE VRU #: 001944864 1. Projection missing or unable to be verified at piers highlighted on plans. T/S: 06/24/2010 09:36 AM DETAYLOR ----- T/S: 06/24/2010 03:39 PM NTART -----

CONTINUED ONTO NEXT PAGE

ADDRESS . . : 150 BLUEBONNET OAK CT SUBDIV: FOREST OAKS PH 3 99LOTS
 CONTRACTOR : CAVINESS LAND DEVELOPMENT PHONE : (919) 481-0503
 OWNER . . : WOODSHIRE PARTNERS LLC PHONE :
 PARCEL . . : 01-0536-05- -0028- -71-
 APPL NUMBER: 09-50023332 CP NEW RESIDENTIAL (SFD)
 DIRECTIONS : T/S: 12/01/2009 09:14 AM VBROWN ----
 FOREST OAKS SUB DIV PH3 #184, IN
 CUL-DE-SAC, BLUEBONNET OAK COURT. 27W,
 LEFT ON NURSERY RD, LEFT ON WOOD POINT
 DR, RIGHT ON KIMBROUGH DR, LEFT ON BLUE
 OAK DR, LEFT ON VALLEY OAK DR, LEFT ON
 BLUEBONNET OAK COURT, #184 IN CUL DE
 SAC.

STRUCTURE: 000 000 45.75X38.5 3BDR 2.5BATH SFD W GAR,DK,SLB

FLOOD ZONE : FLOOD ZONE X
 # BEDROOMS : 3.00 PROPOSED USE : SFD
 SEPTIC - EXISTING? : NEW SEPTIC WATER SUPPLY : COUNTY

PERMIT: CPSF 00 CP * SFD

TYP/SQ	REQUESTED COMPLETED	INSP RESULT	DESCRIPTION RESULTS/COMMENTS
B101 01	6/07/10 6/07/10	DT DA	R*BLDG FOOTING / TEMP SVC POLE VRU #: 001936579 1. Dimension for 3 piers, marked on plans, do not match specifications. T/S: 06/07/2010 11:28 AM DETAYLOR -----
B101 02	6/08/10 6/08/10	DT DP	R*BLDG FOOTING / TEMP SVC POLE VRU #: 001937578 Lugs highlighted on plans still not dug in accordance with plans. Must be 30X30X10 \$50.00 re-inspection fee T/S: 06/08/2010 10:15 AM DETAYLOR -----
B101 03	6/09/10 6/09/10	DT DP	R*BLDG FOOTING / TEMP SVC POLE TIME: 17:00 VRU #: 001938158 T/S: 06/08/2010 01:09 PM VBROWN ----- Piers still not in accordance with engineered plans. \$50.00 fee T/S: 06/09/2010 09:14 AM DETAYLOR -----
B101 04	6/10/10 6/18/10	DT AP	R*BLDG FOOTING / TEMP SVC POLE TIME: 17:00 VRU #: 001938901 T/S: 06/09/2010 01:23 PM DJOHNSON ----- T/S: 06/18/2010 11:48 AM NTART ----- FOOTING INSPECTION NOT SIGNED OFF IN HTE AND CUSTOMER COULD NOT SCHEDULE ON LINE OR IVR. N-TART
B103 01	6/21/10 6/21/10	DT DA	R*BLDG FOUND & TEMP SVC POLE VRU #: 001943471 Footer covered with dirt and debris, unable to verify projection. T/S: 06/21/2010 02:35 PM DETAYLOR -----
A814 01	6/21/10 6/24/10	TW AP	ADDRESS CONFIRMATION TIME: 17:00 VRU #: 001943463 T/S: 06/24/2010 12:53 PM TWARD ----- 150 BLUEBONNET OAK CT BUNNLEVEL 28323 T/S: 06/24/2010 12:54 PM TWARD -----
B103 02	6/23/10 6/24/10	DT DP	R*BLDG FOUND & TEMP SVC POLE VRU #: 001944864 1. Projection missing or unable to be verified at piers highlighted on plans. T/S: 06/24/2010 09:36 AM DETAYLOR ----- T/S: 06/24/2010 03:39 PM NTART -----

----- CONTINUED ONTO NEXT PAGE -----

ADDRESS : 150 BLUEBONNET OAK CT SUBDIV: FOREST OAKS PH 3 99LOTS
 CONTRACTOR : CAVINESS LAND DEVELOPMENT PHONE : (919) 481-0503
 OWNER : WOODSHIRE PARTNERS LLC PHONE :
 PARCEL : 01-0536-05- -0028- -71-
 APPL NUMBER: 09-50023332 CP NEW RESIDENTIAL (SFD)

TYP/SQ	REQUESTED COMPLETED	INSP RESULT	DESCRIPTION RESULTS/COMMENTS
B103 03	6/28/10 6/28/10	DT DP	R*BLDG FOUND & TEMP SVC POLE VRU #: 001946326 1. Concrete poured prior to engineer repair being inspected. Need engineer certification for the repair. T/S: 06/28/2010 10:04 AM DETAYLOR -----
B103 04	7/01/10 7/01/10	DT AP	R*BLDG FOUND & TEMP SVC POLE TIME: 17:00 VRU #: 001948231 T/S: 06/30/2010 08:27 AM VBROWN ----- T/S: 07/01/2010 08:06 AM NTART -----
B105 01	7/01/10 7/01/10	DT AP	R*OPEN FLOOR TIME: 17:00 VRU #: 001948793 T/S: 07/01/2010 08:07 AM NTART ----- T/S: 07/01/2010 08:07 AM NTART -----
R425 01	7/23/10 7/23/10	JH DP	FOUR TRADE ROUGH IN VRU #: 001958536 1)Missing anchor bolts in garage & tighten nuts.2)Missing nails in roof truss hanger in garage next to house.3)Fire wire in top plate in corner of kitchen to left of window.4)Loose osb to left of window in dining room on end wall.5)Fire caulk wire in top plate in hall @ laundry room.6)3' head of water on drain lines.7)Missing straps on A3 truss @ joint 15 per drawings.8)Nail all 2ply trusses pertruss drawings.9)Support drain lines under house evry 4' per code.10)Replace cut floor joist under spare bathroom @ toilet.11)Seal around drain pipe & sleeve @ foundation wall.12)Need receptacle on back of house accessible from grade.
R427 01	7/27/10 7/27/10	JH DP	FOUR TRADE ROUGH IN >2500 TIME: 17:00 VRU #: 001959758 T/S: 07/26/2010 01:55 PM RDCONTE ----- Previous violations #1,7,8,10,11 & 12 were not corrected -----
R425 02	7/29/10 <u>7/29/10</u>	TI DP DJ	FOUR TRADE ROUGH IN VRU #: 001961005

COMMENTS AND NOTES

ADDRESS : 150 BLUEBONNET OAK CT SUBDIV: FOREST OAKS PH 3 99LOTS
 CONTRACTOR : CAVINESS LAND DEVELOPMENT PHONE : (919) 481-0503
 OWNER : WOODSHIRE PARTNERS LLC PHONE :
 PARCEL : 01-0536-05- -0028- -71-
 APPL NUMBER: 09-50023332 CP NEW RESIDENTIAL (SFD)
 DIRECTIONS : T/S: 12/01/2009 09:14 AM VBROWN ----
 FOREST OAKS SUB DIV PH3 #184, IN
 CUL-DE-SAC, BLUEBONNET OAK COURT. 27W,
 LEFT ON NURSERY RD, LEFT ON WOOD POINT
 DR, RIGHT ON KIMBROUGH DR, LEFT ON BLUE
 OAK DR, LEFT ON VALLEY OAK DR, LEFT ON
 BLUEBONNET OAK COURT, #184 IN CUL DE
 SAC.

STRUCTURE: 000 000 45.75X38.5 3BDR 2.5BATH SFD W GAR,DK,SLB

FLOOD ZONE : FLOOD ZONE X
 # BEDROOMS : 3.00 PROPOSED USE : SFD
 SEPTIC - EXISTING? : NEW SEPTIC WATER SUPPLY : COUNTY

PERMIT: CPSF 00 CP * SFD

TYP/SQ	REQUESTED COMPLETED	INSP RESULT	DESCRIPTION RESULTS/COMMENTS
B101 01	6/07/10 6/07/10	DT DA	R*BLDG FOOTING / TEMP SVC POLE VRU #: 001936579 1. Dimension for 3 piers, marked on plans, do not match specifications. T/S: 06/07/2010 11:28 AM DETAYLOR -----
B101 02	6/08/10 6/08/10	DT DP	R*BLDG FOOTING / TEMP SVC POLE VRU #: 001937578 Lugs highlighted on plans still not dug in accordance with plans. Must be 30X30X10 \$50.00 re-inspection fee T/S: 06/08/2010 10:15 AM DETAYLOR -----
B101 03	6/09/10 6/09/10	DT DP	R*BLDG FOOTING / TEMP SVC POLE TIME: 17:00 VRU #: 001938158 T/S: 06/08/2010 01:09 PM VBROWN ----- Piers still not in accordance with engineered plans. \$50.00 fee T/S: 06/09/2010 09:14 AM DETAYLOR -----
B101 04	6/10/10 6/18/10	DT AP	R*BLDG FOOTING / TEMP SVC POLE TIME: 17:00 VRU #: 001938901 T/S: 06/09/2010 01:23 PM DJOHNSON ----- T/S: 06/18/2010 11:48 AM NTART ----- FOOTING INSPECTION NOT SIGNED OFF IN HTE AND CUSTOMER COULD NOT SCHEDULE ON LINE OR IVR. N-TART
B103 01	6/21/10 6/21/10	DT DA	R*BLDG FOUND & TEMP SVC POLE VRU #: 001943471 Footer covered with dirt and debris, unable to verify projection. T/S: 06/21/2010 02:35 PM DETAYLOR -----
A814 01	6/21/10 6/24/10	TW AP	ADDRESS CONFIRMATION TIME: 17:00 VRU #: 001943463 T/S: 06/24/2010 12:53 PM TWARD ----- 150 BLUEBONNET OAK CT BUNNLEVEL 28323 T/S: 06/24/2010 12:54 PM TWARD -----
B103 02	6/23/10 6/24/10	DT DP	R*BLDG FOUND & TEMP SVC POLE VRU #: 001944864 1. Projection missing or unable to be verified at piers highlighted on plans. T/S: 06/24/2010 09:36 AM DETAYLOR ----- T/S: 06/24/2010 03:39 PM NTART -----

----- CONTINUED ONTO NEXT PAGE -----

ADDRESS : 150 BLUEBONNET OAK CT SUBDIV: FOREST OAKS PH 3 99LOTS
 CONTRACTOR : CAVINESS LAND DEVELOPMENT PHONE : (919) 481-0503
 OWNER : WOODSHIRE PARTNERS LLC PHONE :
 PARCEL : 01-0536-05- -0028- -71-
 APPL NUMBER: 09-50023332 CP NEW RESIDENTIAL (SFD)

TYP/SQ	REQUESTED COMPLETED	INSP RESULT	DESCRIPTION RESULTS/COMMENTS
B103 03	6/28/10 6/28/10	DT DP	R*BLDG FOUND & TEMP SVC POLE VRU #: 001946326 1. Concrete poured prior to engineer repair being inspected. Need engineer certification for the repair. T/S: 06/28/2010 10:04 AM DETAYLOR -----
B103 04	7/01/10 7/01/10	DT AP	R*BLDG FOUND & TEMP SVC POLE TIME: 17:00 VRU #: 001948231 T/S: 06/30/2010 08:27 AM VBROWN ----- T/S: 07/01/2010 08:06 AM NTART -----
B105 01	7/01/10 7/01/10	DT AP	R*OPEN FLOOR TIME: 17:00 VRU #: 001948793 T/S: 07/01/2010 08:07 AM NTART ----- T/S: 07/01/2010 08:07 AM NTART -----
R425 01	7/23/10 7/23/10	JH DP	FOUR TRADE ROUGH IN VRU #: 001958536 1)Missing anchor bolts in garage & tighten nuts.2)Missing nails in roof truss hanger in garage next to house.3)Fire wire in top plate in corner of kitchen to left of window.4)Loose osb to left of window in dining room on end wall.5)Fire caulk wire in top plate in hall @ laundry room.6)3' head of water on drain lines.7)Missing straps on A3 truss @ joint 15 per drawings.8)Nail all 2ply trusses pertruss drawings.9)Support drain lines under house evry 4' per code.10)Replace cut floor joist under spare bathroom @ toilet.11)Seal around drain pipe & sleeve @ foundation wall.12)Need receptacle on back of house accessible from grade.
R427 01	7/27/10 7/27/10	JH DP	FOUR TRADE ROUGH IN >2500 TIME: 17:00 VRU #: 001959758 T/S: 07/26/2010 01:55 PM RDCONTE ----- Previous violations #1,7,8,10,11 & 12 were not corrected -----
R425 02	7/29/10 7/29/10	DT DP	FOUR TRADE ROUGH IN VRU #: 001961005 1. Previous violation number 7 still not repaired. \$50.00 fee T/S: 07/29/2010 11:09 AM DETAYLOR -----
R427 02	8/03/10 <u>8/3/10</u>	TI <u>AP DT</u>	FOUR TRADE ROUGH IN >2500 TIME: 17:00 VRU #: 001962893 T/S: 08/02/2010 12:46 PM DJOHNSON -----

COMMENTS AND NOTES

ADDRESS : 150 BLUEBONNET OAK CT SUBDIV: FOREST OAKS PH 3 99LOTS
 CONTRACTOR : CAVINESS LAND DEVELOPMENT PHONE : (919) 481-0503
 OWNER : WOODSHIRE PARTNERS LLC PHONE :
 PARCEL : 01-0536-05- -0028- -71-
 APPL NUMBER: 09-50023332 CP NEW RESIDENTIAL (SFD)
 DIRECTIONS : T/S: 12/01/2009 09:14 AM VBROWN ----
 FOREST OAKS SUB DIV PH3 #184, IN
 CUL-DE-SAC, BLUEBONNET OAK COURT. 27W,
 LEFT ON NURSERY RD, LEFT ON WOOD POINT
 DR, RIGHT ON KIMBROUGH DR, LEFT ON BLUE
 OAK DR, LEFT ON VALLEY OAK DR, LEFT ON
 BLUEBONNET OAK COURT, #184 IN CUL DE
 SAC.

STRUCTURE: 000 000 45.75X38.5 3BDR 2.5BATH SFD W GAR,DK,SLB
 FLOOD ZONE : FLOOD ZONE X
 # BEDROOMS : 3.00 PROPOSED USE : SFD
 SEPTIC - EXISTING? : NEW SEPTIC WATER SUPPLY : COUNTY

PERMIT: CPSF 00 CP * SFD

TYP/SQ	REQUESTED COMPLETED	INSP RESULT	DESCRIPTION RESULTS/COMMENTS
B101 01	6/07/10 6/07/10	DT DA	R*BLDG FOOTING / TEMP SVC POLE VRU #: 001936579 1. Dimension for 3 piers, marked on plans, do not match specifications. T/S: 06/07/2010 11:28 AM DETAYLOR -----
B101 02	6/08/10 6/08/10	DT DP	R*BLDG FOOTING / TEMP SVC POLE VRU #: 001937578 Lugs highlighted on plans still not dug in accordance with plans. Must be 30X30X10 \$50.00 re-inspection fee T/S: 06/08/2010 10:15 AM DETAYLOR -----
B101 03	6/09/10 6/09/10	DT DP	R*BLDG FOOTING / TEMP SVC POLE TIME: 17:00 VRU #: 001938158 T/S: 06/08/2010 01:09 PM VBROWN ----- Piers still not in accordance with engineered plans. \$50.00 fee T/S: 06/09/2010 09:14 AM DETAYLOR -----
B101 04	6/10/10 6/18/10	DT AP	R*BLDG FOOTING / TEMP SVC POLE TIME: 17:00 VRU #: 001938901 T/S: 06/09/2010 01:23 PM DJOHNSON ----- T/S: 06/18/2010 11:48 AM NTART ----- FOOTING INSPECTION NOT SIGNED OFF IN HTE AND CUSTOMER COULD NOT SCHEDULE ON LINE OR IVR. N-TART
B103 01	6/21/10 6/21/10	DT DA	R*BLDG FOUND & TEMP SVC POLE VRU #: 001943471 Footer covered with dirt and debris, unable to verify projection. T/S: 06/21/2010 02:35 PM DETAYLOR -----
A814 01	6/21/10 6/24/10	TW AP	ADDRESS CONFIRMATION TIME: 17:00 VRU #: 001943463 T/S: 06/24/2010 12:53 PM TWARD ----- 150 BLUEBONNET OAK CT BUNNLEVEL 28323 T/S: 06/24/2010 12:54 PM TWARD -----
B103 02	6/23/10 6/24/10	DT DP	R*BLDG FOUND & TEMP SVC POLE VRU #: 001944864 1. Projection missing or unable to be verified at piers highlighted on plans. T/S: 06/24/2010 09:36 AM DETAYLOR ----- T/S: 06/24/2010 03:39 PM NTART -----

CONTINUED ONTO NEXT PAGE

ADDRESS : 150 BLUEBONNET OAK CT SUBDIV: FOREST OAKS PH 3 99LOTS
 CONTRACTOR : CAVINESS LAND DEVELOPMENT PHONE : (919) 481-0503
 OWNER : WOODSHIRE PARTNERS LLC PHONE :
 PARCEL : 01-0536-05- -0028- -71-
 APPL NUMBER: 09-50023332 CP NEW RESIDENTIAL (SFD)

TYP/SQ	REQUESTED COMPLETED	INSP RESULT	DESCRIPTION RESULTS/COMMENTS
B103 03	6/28/10 6/28/10	DT DP	R*BLDG FOUND & TEMP SVC POLE VRU #: 001946326 1. Concrete poured prior to engineer repair being inspected. Need engineer certification for the repair. T/S: 06/28/2010 10:04 AM DETAYLOR -----
B103 04	7/01/10 7/01/10	DT AP	R*BLDG FOUND & TEMP SVC POLE TIME: 17:00 VRU #: 001948231 T/S: 06/30/2010 08:27 AM VBROWN ----- T/S: 07/01/2010 08:06 AM NTART -----
B105 01	7/01/10 7/01/10	DT AP	R*OPEN FLOOR TIME: 17:00 VRU #: 001948793 T/S: 07/01/2010 08:07 AM NTART ----- T/S: 07/01/2010 08:07 AM NTART -----
R425 01	7/23/10 7/23/10	JH DP	FOUR TRADE ROUGH IN VRU #: 001958536 1)Missing anchor bolts in garage & tighten nuts.2)Missing nails in roof truss hanger in garage next to house.3)Fire wire in top plate in corner of kitchen to left of window.4)Loose osb to left of window in dining room on end wall.5)Fire caulk wire in top plate in hall @ laundry room.6)3' head of water on drain lines.7)Missing straps on A3 truss @ joint 15 per drawings.8)Nail all 2ply trusses pertruss drawings.9)Support drain lines under house evry 4' per code.10)Replace cut floor joist under spare bathroom @ toilet.11)Seal around drain pipe & sleeve @ foundation wall.12)Need receptacle on back of house accessible from grade.
R427 01	7/27/10 7/27/10	JH DP	FOUR TRADE ROUGH IN >2500 TIME: 17:00 VRU #: 001959758 T/S: 07/26/2010 01:55 PM RDCONTE ----- Previous violations #1,7,8,10,11 & 12 were not corrected -----
R425 02	7/29/10 7/29/10	DT DP	FOUR TRADE ROUGH IN VRU #: 001961005 1. Previous violation number 7 still not repaired. \$50.00 fee T/S: 07/29/2010 11:09 AM DETAYLOR -----
R427 02	8/03/10 8/03/10	DT AP	FOUR TRADE ROUGH IN >2500 TIME: 17:00 VRU #: 001962893 T/S: 08/02/2010 12:46 PM DJOHNSON -----
I129 01	8/04/10	TI	R*INSULATION INSPECTION VRU #: 001963012

8/4/10 AP DT

COMMENTS AND NOTES

ADDRESS : 150 BLUEBONNET OAK CT SUBDIV: FOREST OAKS PH 3 99LOTS
CONTRACTOR : CAVINESS LAND DEVELOPMENT PHONE : (919) 481-0503
OWNER : WOODSHIRE PARTNERS LLC PHONE :
PARCEL : 01-0536-05- -0028- -71-
APPL NUMBER: 09-50023332 CP NEW RESIDENTIAL (SFD)
DIRECTIONS : T/S: 12/01/2009 09:14 AM VBROWN ----
FOREST OAKS SUB DIV PH3 #184, IN
CUL-DE-SAC, BLUEBONNET OAK COURT. 27W,
LEFT ON NURSERY RD, LEFT ON WOOD POINT
DR, RIGHT ON KIMBROUGH DR, LEFT ON BLUE
OAK DR, LEFT ON VALLEY OAK DR, LEFT ON
BLUEBONNET OAK COURT, #184 IN CUL DE
SAC.

STRUCTURE: 000 000 45.75X38.5 3BDR 2.5BATH SFD W GAR,DK,SLB
FLOOD ZONE : FLOOD ZONE X
BEDROOMS : 3.00 PROPOSED USE : SFD
SEPTIC - EXISTING? : NEW SEPTIC WATER SUPPLY : COUNTY

PERMIT: CPSF 00 CP * SFD

TYP/SQ	REQUESTED COMPLETED	INSP RESULT	DESCRIPTION RESULTS/COMMENTS
B101 01	6/07/10 6/07/10	DT DA	R*BLDG FOOTING / TEMP SVC POLE VRU #: 001936579 1. Dimension for 3 piers, marked on plans, do not match specifications. T/S: 06/07/2010 11:28 AM DETAYLOR -----
B101 02	6/08/10 6/08/10	DT DP	R*BLDG FOOTING / TEMP SVC POLE VRU #: 001937578 Lugs highlighted on plans still not dug in accordance with plans. Must be 30X30X10 \$50.00 re-inspection fee T/S: 06/08/2010 10:15 AM DETAYLOR -----
B101 03	6/09/10 6/09/10	DT DP	R*BLDG FOOTING / TEMP SVC POLE TIME: 17:00 VRU #: 001938158 T/S: 06/08/2010 01:09 PM VBROWN ----- Piers still not in accordance with engineered plans. \$50.00 fee T/S: 06/09/2010 09:14 AM DETAYLOR -----
B101 04	6/10/10 6/18/10	DT AP	R*BLDG FOOTING / TEMP SVC POLE TIME: 17:00 VRU #: 001938901 T/S: 06/09/2010 01:23 PM DJOHNSON ----- T/S: 06/18/2010 11:48 AM NTART ----- FOOTING INSPECTION NOT SIGNED OFF IN HTE AND CUSTOMER COULD NOT SCHEDULE ON LINE OR IVR. N-TART
B103 01	6/21/10 6/21/10	DT DA	R*BLDG FOUND & TEMP SVC POLE VRU #: 001943471 Footer covered with dirt and debris, unable to verify projection. T/S: 06/21/2010 02:35 PM DETAYLOR -----
A814 01	6/21/10 6/24/10	TW AP	ADDRESS CONFIRMATION TIME: 17:00 VRU #: 001943463 T/S: 06/24/2010 12:53 PM TWARD ----- 150 BLUEBONNET OAK CT BUNNLEVEL 28323 T/S: 06/24/2010 12:54 PM TWARD -----
B103 02	6/23/10 6/24/10	DT DP	R*BLDG FOUND & TEMP SVC POLE VRU #: 001944864 1. Projection missing or unable to be verified at piers highlighted on plans. T/S: 06/24/2010 09:36 AM DETAYLOR ----- T/S: 06/24/2010 03:39 PM NTART -----

CONTINUED ONTO NEXT PAGE

ADDRESS . : 150 BLUEBONNET OAK CT SUBDIV: FOREST OAKS PH 3 99LOTS
 CONTRACTOR : CAVINESS LAND DEVELOPMENT PHONE : (919) 481-0503
 OWNER . . : WOODSHIRE PARTNERS LLC PHONE :
 PARCEL . . : 01-0536-05- -0028- -71-
 APPL NUMBER: 09-50023332 CP NEW RESIDENTIAL (SFD)

TYP/SQ	REQUESTED COMPLETED	INSP RESULT	DESCRIPTION RESULTS/COMMENTS
B103 03	6/28/10 6/28/10	DT DP	R*BLDG FOUND & TEMP SVC POLE VRU #: 001946326 1. Concrete poured prior to engineer repair being inspected. Need engineer certification for the repair. T/S: 06/28/2010 10:04 AM DETAYLOR -----
B103 04	7/01/10 7/01/10	DT AP	R*BLDG FOUND & TEMP SVC POLE TIME: 17:00 VRU #: 001948231 T/S: 06/30/2010 08:27 AM VBROWN ----- T/S: 07/01/2010 08:06 AM NTART -----
B105 01	7/01/10 7/01/10	DT AP	R*OPEN FLOOR TIME: 17:00 VRU #: 001948793 T/S: 07/01/2010 08:07 AM NTART ----- T/S: 07/01/2010 08:07 AM NTART -----
R425 01	7/23/10 7/23/10	JH DP	FOUR TRADE ROUGH IN VRU #: 001958536 1)Missing anchor bolts in garage & tighten nuts.2)Missing nails in roof truss hanger in garage next to house.3)Fire wire in top plate in corner of kitchen to left of window.4)Loose osb to left of window in dining room on end wall.5)Fire caulk wire in top plate in hall @ laundry room.6)3' head of water on drain lines.7)Missing straps on A3 truss @ joint 15 per drawings.8)Nail all 2ply trusses pertruss drawings.9)Support drain lines under house evry 4' per code.10)Replace cut floor joist under spare bathroom @ toilet.11)Seal around drain pipe & sleeve @ foundation wall.12)Need receptacle on back of house accessible from grade.
R427 01	7/27/10 7/27/10	JH DP	FOUR TRADE ROUGH IN >2500 TIME: 17:00 VRU #: 001959758 T/S: 07/26/2010 01:55 PM RDCONTE ----- Previous violations #1,7,8,10,11 & 12 were not corrected -----
R425 02	7/29/10 7/29/10	DT DP	FOUR TRADE ROUGH IN VRU #: 001961005 1. Previous violation number 7 still not repaired. \$50.00 fee T/S: 07/29/2010 11:09 AM DETAYLOR -----
R427 02	8/03/10 8/03/10	DT AP	FOUR TRADE ROUGH IN >2500 TIME: 17:00 VRU #: 001962893 T/S: 08/02/2010 12:46 PM DJOHNSON -----
I129 01	8/04/10 8/04/10	DT AP	R*INSULATION INSPECTION VRU #: 001963012
A814 02	8/11/10 8/06/10	TW AP	ADDRESS CONFIRMATION TIME: 17:00 VRU #: 001965154 T/S: 08/06/2010 04:48 PM TWARD ----- 150 BLUEBONNET OAK CT LOT 184 BUNLEVEL 28323 T/S: 08/06/2010 04:48 PM TWARD -----
H824 01	9/22/10 9/22/10	OT DA	ENVIR. OPERATIONS PERMIT TIME: 17:00 VRU #: 001985944 WATER LINE STILL TO BE CHECKED. T/S: 09/22/2010 01:32 PM SZIMMER ----- T/S: 09/22/2010 01:33 PM SZIMMER -----
H824 02	9/28/10 9/28/10	OT AP	ENVIR. OPERATIONS PERMIT TIME: 17:00 VRU #: 001988146 T/S: 09/29/2010 10:31 AM SZIMMER ----- T/S: 09/29/2010 10:31 AM SZIMMER -----

CONTINUED ONTO NEXT PAGE

ADDRESS . . : 150 BLUEBONNET OAK CT SUBDIV: FOREST OAKS PH 3 99LOTS
CONTRACTOR : CAVINESS LAND DEVELOPMENT PHONE : (919) 481-0503
OWNER . . : WOODSHIRE PARTNERS LLC PHONE :
PARCEL . . : 01-0536-05- -0028- -71-
APPL NUMBER: 09-50023332 CP NEW RESIDENTIAL (SFD)

TYP/SQ	REQUESTED COMPLETED	INSP RESULT	DESCRIPTION RESULTS/COMMENTS
R429 01	11/29/10 <i>11/29/10</i>	TI <i>AP DO</i>	FOUR TRADE FINAL VRU #: 002011691

----- COMMENTS AND NOTES -----

County of Harnett
Building Inspections Department
Planning Services

Certificate of Compliance: ___ Occupancy: X

Certificate issued pursuant to the requirements of North Carolina General Statute 153A-363 and Harnett County Zoning Ordinances. This certifies at the time of issuance, this structure was in compliance with the various ordinances of the County of Harnett and the North Carolina State Building Codes. For the following:

Use Classification: Residential

Permit Numbers

Name: Caviness Land Dev

Building: _____

Electrical: _____

Address: 150 Bluebonnet Oak Ct
Bunnlevel, NC 28323

Insulation: _____

Plumbing: _____

Mechanical: 09-5002332

MFG Home: _____

Date: 11/29/10

Building Official: [Signature]